



Site Record Form

NZAA SITE NUMBER: R11/19

SITE TYPE: Pa

SITE NAME(s):

DATE RECORDED:

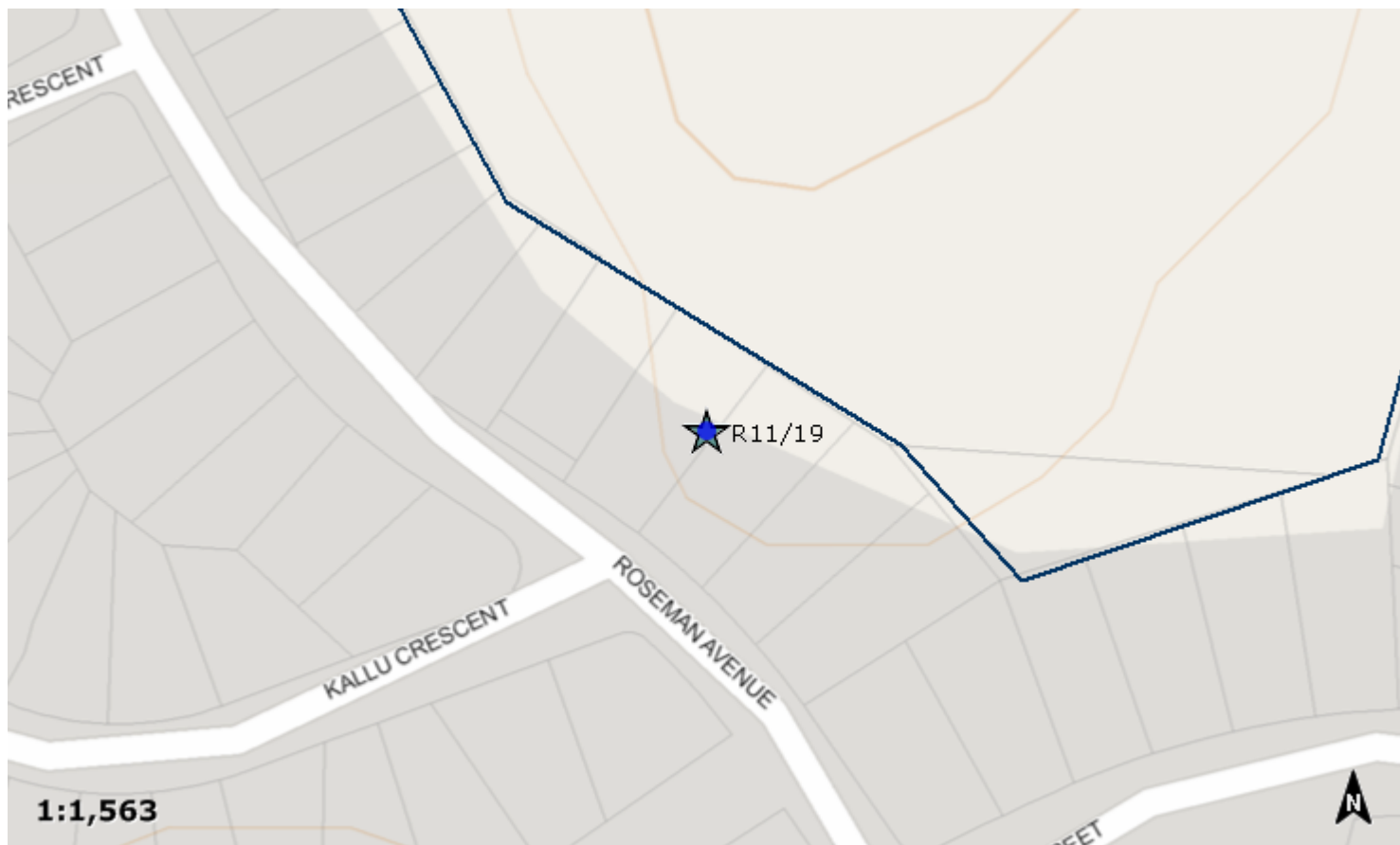
SITE COORDINATES (NZTM) Easting: 1754679

Northing: 5913298

Source: CINZAS

IMPERIAL SITE NUMBER: N42/11

METRIC SITE NUMBER: R11/19



Finding aids to the location of the site

Brief description

PA

Recorded features

Other sites associated with this site

Observations about this site made in

Author

Year

Title

Publication Details

Supporting documentation held in ArchSite

RED BE AH BB AA EK 0

SITE REFERENCE FORM		SITE NUMBER
Map number	42	N42/11
Map name	Auckland	SITE TYPE
Grid reference	258 532 256528	Hill pa
1. Aids to relocation of site E225600 N652800		
<p>extensive destruction by reservoir construction (1961-2). Still substantial area intact. Salvage excavations described in Fox A (1980) "The pa on Mount Roskill, Auckland (N42/11): Dating evidence from the 1961 excavations", Record Auckland Institute Museum 16: 45-61</p>		
2. State of site; possibility of damage or destruction		
<p>Highway and Railway destruction planned on northern face within ten years, and reservoir in shallow crater within one year.</p>		
3. Owner	Mt. Roskill Borough council	Tenant
Address		Address
Attitude		Attitude
4. Name of site	Mt. Roskill (Puketapapa)	AUTHORITY ISSUED 1981/3
Source of name		HP FILE 12/9/122
		LETTER SENT 13.3.81
5. Date recorded	1960	Details of investigation; methods and equipment used
		Entirely mapped by University Archaeological Society
6. Aerial photograph numbers	Metropolitan Mosaic	Site shows: clearly/ badly not at all
7. Reported by	Bob Brown	Filekeeper
Date	August 1961	Les Grube
		Date
		September 1961


NEW ZEALAND ARCHAEOLOGICAL ASSOCIATION SITE RECORD FORM (NEW)		NEW ZEALAND SITE NUMBER <i>N42/11</i>								
NAME of map area N42		DATE LISTED 12/12/80								
NAME of map area Auckland		SITE TYPE Hill Pa								
NAME of map sheet 3rd Edition		SITE NAME: MOUND Puketapapa OTHER Mt Roskill								
Grid reference	Easting <table border="1" style="display: inline-table;"><tr><td>2</td><td>5</td><td>6</td></tr></table>	2	5	6	Northing <table border="1" style="display: inline-table;"><tr><td>5</td><td>2</td><td>8</td></tr></table>	5	2	8		
2	5	6								
5	2	8								
1. Any to relocation of site (attach sketch map)										
<i>See original record.</i>										
2. State of site and possible future damage										
Erosion on lower slope of hill and edge of terraces caused by cattle - This was evident around the entire mountain										
3. Description of site (Supply full details, history, local environment, references, sketches, etc. If extra sheets are attached, include a summary here)										
<p>Since 1961 when photo was taken:</p> <ul style="list-style-type: none"> - Reservoir has been constructed and road extended to summit - Extensive pit and terracing system still evident - middens scatter eroding from hill 										
4. Owner	<i>Mt. Roskill Borough</i>	Tenant/Manager								
Address		Address								
5. Nature of information (hearsay, brief or extended visit, etc.)										
Photographs (reference numbers, and where they are held)										
Aerial photographs (reference numbers, and clarity of site)										
6. Reported by	Brett Peacock	File/keeper								
Address	c/o Anthropology Dept	Date <i>3-81</i>								
7. Key words										
Heavy erosion by cattle										
8. New Zealand Register of Archaeological Sites (for office use)										
NZHT Site Field Code										
<table border="1" style="display: inline-table;"><tr><td> </td><td> </td></tr><tr><td> </td><td> </td></tr></table>					Type of site	<table border="1" style="display: inline-table;"><tr><td> </td><td> </td></tr><tr><td> </td><td> </td></tr></table>				
<table border="1" style="display: inline-table;"><tr><td> </td><td> </td></tr><tr><td> </td><td> </td></tr></table>					Local environment today	<table border="1" style="display: inline-table;"><tr><td> </td><td> </td></tr><tr><td> </td><td> </td></tr></table>				
<table border="1" style="display: inline-table;"><tr><td> </td><td> </td></tr><tr><td> </td><td> </td></tr></table>					Local classification	<table border="1" style="display: inline-table;"><tr><td> </td><td> </td></tr><tr><td> </td><td> </td></tr></table>				
		Present condition and future damage of destruction								
		Security code								
		Local history								


N42/11
MT ROSKILL


X - spot where obsidian plate found.

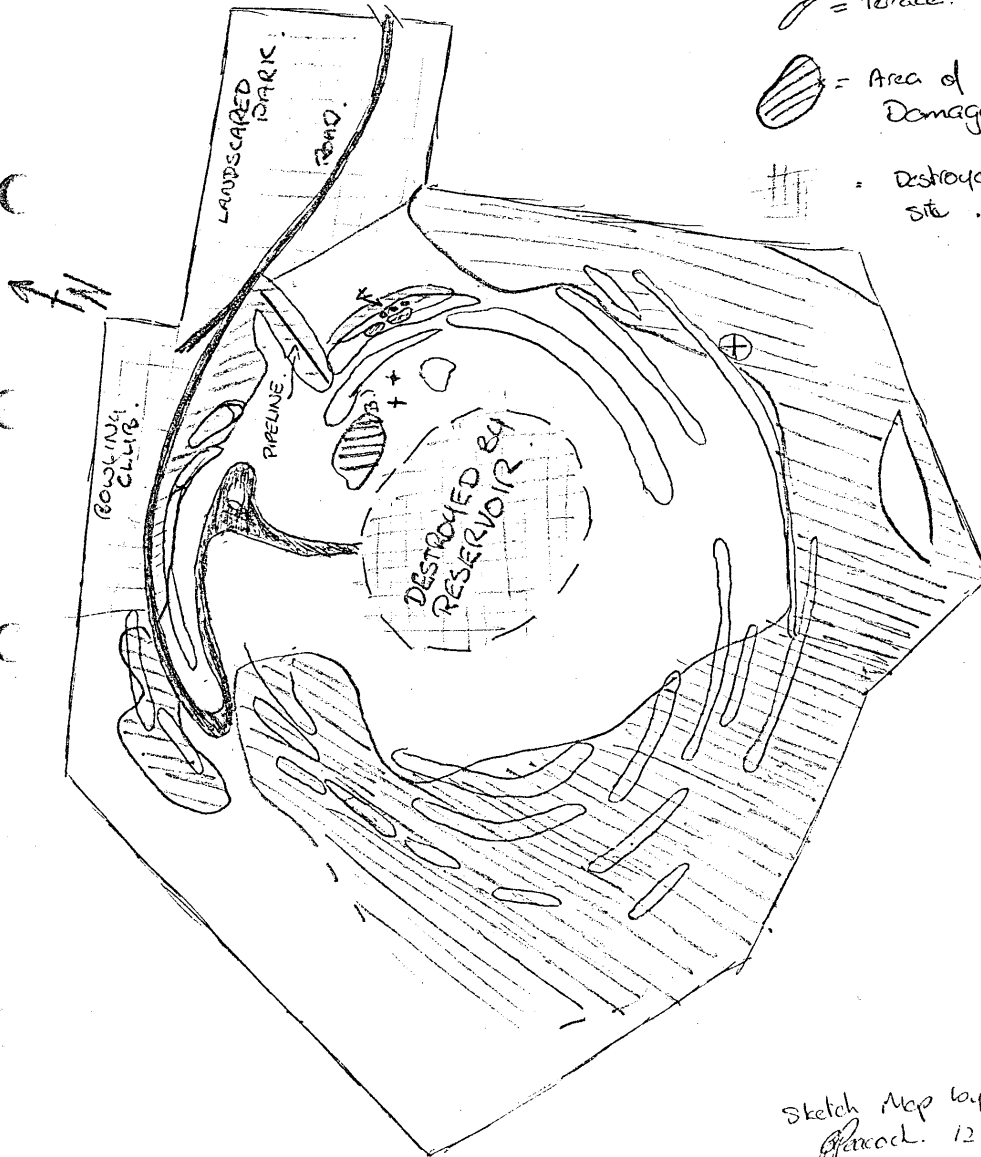
A = 3 mysterious potholes in terrace beside pits

(B) = cross + survey mark (AK 790?)

 = Terrace.

 = Area of Heavy stock Damage + erosion

 = Destroyed area of site.



Sketch Map by
Percival 12-50

NEW ZEALAND ARCHAEOLOGICAL ASSOCIATION SITE DESCRIPTION FORM		NZAA METRIC SITE NUMBER <i>R11/19</i>
NZMS 260 map number		DATE VISITED
NZMS 260 map name		SITE TYPE
NZMS 260 map edition		SITE NAME <i>mt Rock. 11</i>
NZMS 260 grid reference		

Date SDF completed: *2011/11*

An Authority to modify this site completely partly has been issued by the NZ Historic Places Trust. A check with the Trust will be required to establish whether the Authority has been implemented, and whether a report has been written.

See Authority no.: *2001/104*
R11/19

Further details: (if any)

N42/11

NEW ZEALAND ARCHAEOLOGICAL ASSOCIATION	
ADDITIONAL INFORMATION FORM	
Metric map number: R11	NZAA METRIC SITE NUMBER: R11/19
Metric map name: Auckland	SITE TYPE: Volcanic Cone Pa
Metric map edition:	SITE NAME: Puketapapa/Mt Roskill

An Authority to modify this site partly has been issued by the New Zealand Historic Places Trust. A check with the Trust will be required to establish whether the Authority has been implemented, and whether a report has been written.

See Authority Numbers: 2003/99; 2003/100

Further Details: Authority granted to Transit NZ Ltd for the purpose of extending SH20 (2003/99) and for regarding an access road and construction of a replacement Watercare facility. To be monitored by Clough and Associates.

**New Zealand Archaeological Association
SITE DESCRIPTION FORM**

Site Number: R11/19 (N42/11)

Site Type: PA

Grid Reference: Easting 26|6|5|1|22 **Northing** 64|7|5|1|09

Update

1. *Aids to relocation of site:* On Puketapapa Mt Roskill. The highest point (108 m asl) is at geodetic mark C5L2 at 2665122E 6475109N.

2. *State of site and possible future damage:* Parts of the site are intact. A reservoir, constructed in 1961-2 (Fox 1980), occupies a large part of the hill but terraces and pits survive in places, particularly on south and west sides. These are in long grass, with some stock damage evident on steeper slopes. No stock seen at the time that I was there. Site is a reserve (Winstone Park) managed by Auckland City Council.

A large cutting for a major new road (SH 20) has been made just to the north of the hill. After protests, the road alignment was placed so as to minimise encroachment on the cone. Work is apparently programmed to continue until early to mid 2009.

3. *Description of site:* Brief visit on a Sunday afternoon, 8 April 2007.

Reference: Fox, A. 1980. The pa on Mt Roskill, Auckland (N42/11): Dating evidence from the 1961 excavations. *Rec. Auck. Inst. Mus.* 16 [1979]: 45-61.

No map with Central File record. The site warrants mapping if this has not already been done.

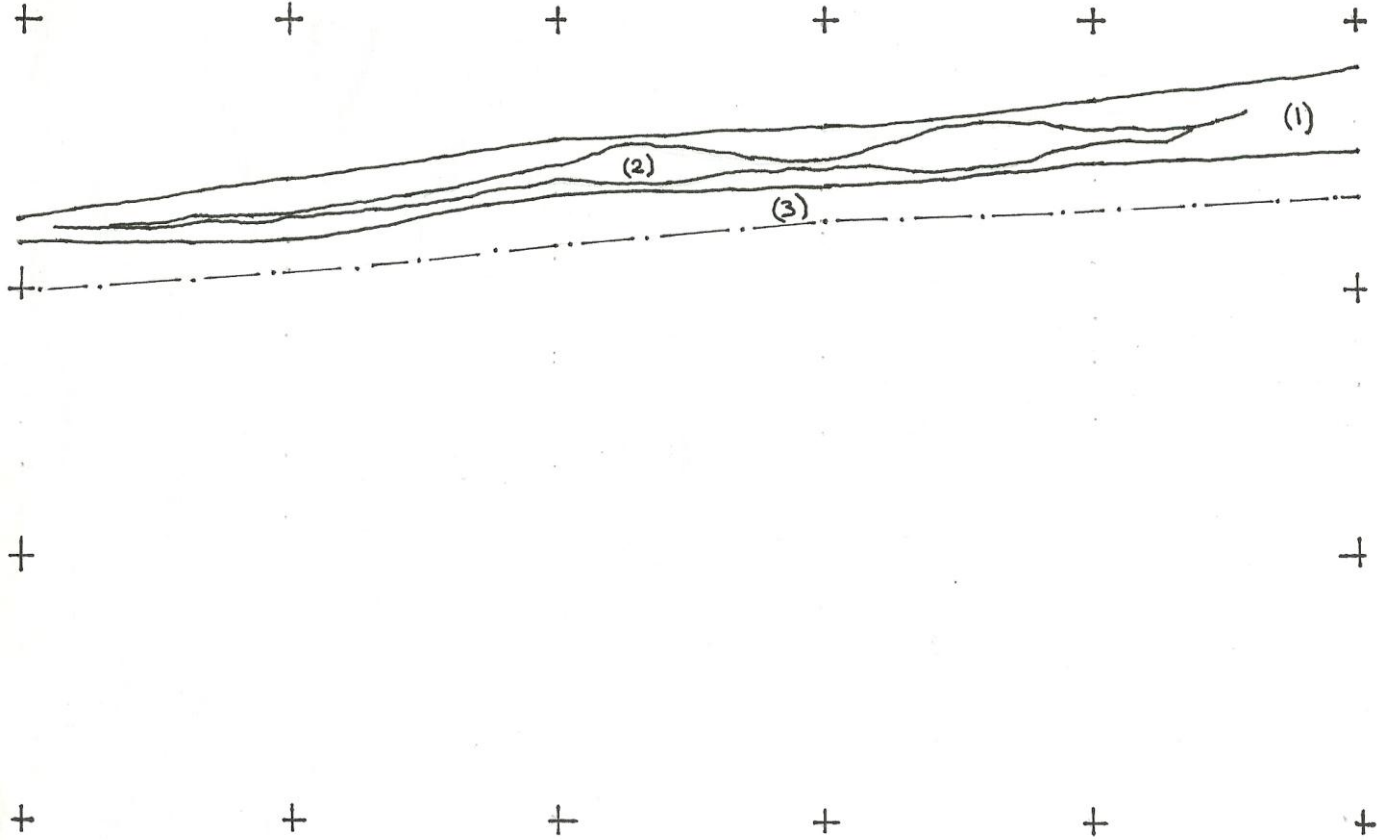
A. Walton
11 April 2007

OLDDM-762525



**Update of NZAA Site
Number:
R11/19**

SITE TYPE Pa
SITE NAME(S) Puketapapa
DATE RECORDED (if new site)
DATE OF THIS UPDATE 09/09/2010



Section drawing showing the east facing section exposed on the eastern side of Mt Roskill/Puketapapa.
Grid = 1m.

- (1) Topsoil: Firm, dark blackish brown, clayey silt with occasional gravel/scoria
- (2) Midden: Moderately compacted, dark brownish black, silt with some dense shell patches and moderate rocks and charcoal.
- (3) Subsoil: Firm, dark reddish brown, silty clayey subsoil with moderate rocks.

GPS point taken at midden location with a handheld Garmin GPS unit: E:2665267 N:6475047 +/-7m



Site Record Form

NZAA SITE NUMBER: R11/57

SITE TYPE: Artefact find

SITE NAME(s):

DATE RECORDED:

SITE COORDINATES (NZTM) Easting: 1754078

Northing: 5913697

Source: CINZAS

IMPERIAL SITE NUMBER: N42/49

METRIC SITE NUMBER: R11/57



Finding aids to the location of the site

Brief description

ARTEFACTS

Recorded features

Artefact

Other sites associated with this site

SITE RECORD INVENTORY	NZAA SITE NUMBER: R11/57
------------------------------	---------------------------------

Observations about this site made in

Author	Year	Title	Publication Details
--------	------	-------	---------------------

Supporting documentation held in ArchSite

AE AT -- CD AA EK

SITE REFERENCE FORM		SITE NUMBER N42/49
Map number N42	Map name AUCKLAND	SITE TYPE PIND SITE.
Grid reference Approx 251535 248534	250532	
1. Aids to relocation of site MISSION SWAMP MT. ALBERT.		E225000 N653200
<p style="font-size: 1.2em; font-weight: bold; margin: 0;">- DESTROYED -</p> <p style="margin: 5px 0;">2. State of site, possibility of damage or destruction</p> <p style="font-size: 1.2em; font-weight: bold; margin: 0;">WOODEN IMPLEMENTS FOR MAIZE GRINDING ETC. RECOVERED IN GOOD CONDITION FROM MISSION SWAMP.</p> <p style="font-size: 1.2em; font-weight: bold; margin: 0;">- DESTROYED -</p>		
3. Owner Address Attitude	Tenant Address Attitude	
4. Name of site Source of name		
5. Date recorded	Details of investigation; methods and equipment used	
6. Aerial photograph numbers		Site shows: clearly/bodily/not at all
7. Reported by R. A. BROWN DEPT. OF ANTHROPOLOGY, AUCKLAND UNIVERSITY. Date	Filekeeper L. M. GROUBE, DEPT. OF ANTHROPOLOGY, AUCKLAND UNIVERSITY. Date	



Site Record Form

NZAA SITE NUMBER: R11/104

SITE TYPE: Midden/Oven

SITE NAME(s):

DATE RECORDED:

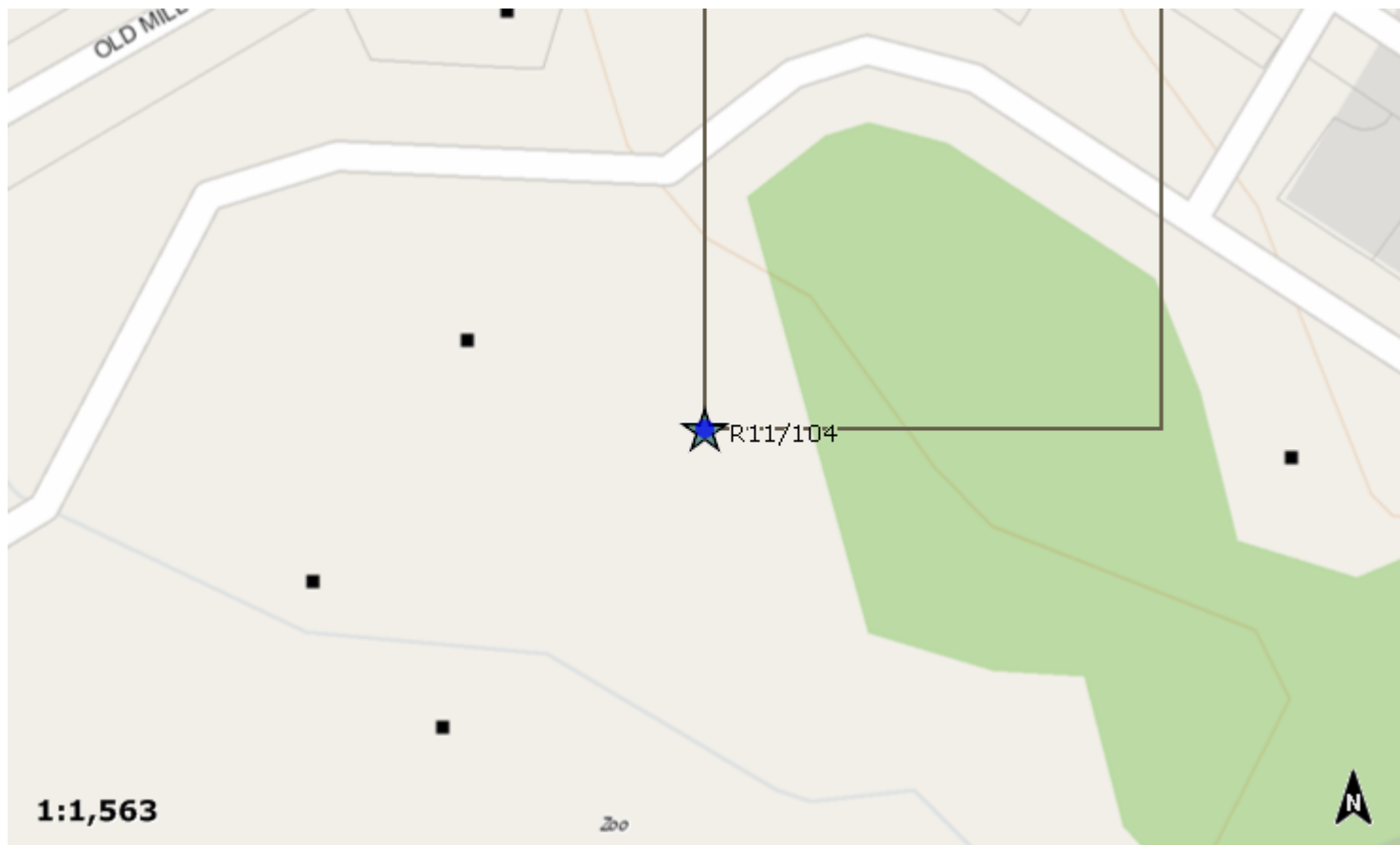
SITE COORDINATES (NZTM) Easting: 1753468

Northing: 5919095

Source: CINZAS

IMPERIAL SITE NUMBER: N42/97

METRIC SITE NUMBER: R11/104



Finding aids to the location of the site

Brief description

MIDDEN

Recorded features

Midden

Other sites associated with this site

Observations about this site made in

Author

Year

Title

Publication Details

Supporting documentation held in ArchSite

AN -- -- CD AA AI

<p>SITE REFERENCE FORM</p> <p>Map number <u>N42</u> Map name <u>Auckland</u> Grid reference <u>243 598 (approx.) 242 591</u></p>		<p>SITE NUMBER <u>N42/97</u></p> <p>SITE TYPE <u>Settlement</u></p>
<p>1. Aids to relocation of site <u>E224200 N659100</u> <u>Western Springs Outlet (Zoo)</u></p>		
<p>2. State of site; possibility of damage or destruction</p> <p style="text-align: center;">DESTROYED</p>		
<p>3. Owner Address Attitude</p>	<p>Tenant Address Attitude</p>	
<p>4. Name of site <u>Te Rehu</u> Source of name <u>M.F.D. Fenton; "Important Judgements" 1879 pages 70-71</u></p>		
<p>5. Date recorded _____ Details of investigation; methods and equipment used _____</p>		
<p>6. Aerial photograph numbers _____</p>		<p>Site shows: clearly/bodily/not at all _____</p>
<p>7. Reported by <u>Bob Brown</u> Date <u>August 1961</u></p>	<p>Filekeeper <u>L. Graube</u> Date <u>September 1961</u></p>	



NEW ZEALAND ARCHAEOLOGICAL ASSOCIATION SITE RECORD FORM (NZMS1) NZMS 1 map number N42 NZMS 1 map name Auckland NZMS 1 map edition 3rd		NZAA NZMS 1 SITE NUMBER N42/ 97 DATE VISITED 13/1/82 SITE TYPE MIDDEN SITE NAME: MAORI OTHER													
Grid Reference Easting 2 2 4 1 0 0		Northing 6 5 9 1 0 0													
1. Aids to relocation of site (<i>attach a sketch map</i>) Auckland Zoo 1. Above caretakers house on the northern side of the northern most foot-path (walk-way) in the zoo grounds. 2. In and around cage immediately west of the hippo's enclosure This is only a possible midden.															
2. State of site and possible future damage 1. A very sparse scatter of shells. If it was from a midden, it is the only sign left of it															
3. Description of site (<i>Supply full details, history, local environment, references, sketches, etc. If extra sheets are attached, include a summary here</i>) 1. Fine pieces of crushed shell scattered on the slope 2. Very finely crushed shell mixed with sand and gravel in the border area around the perimeter of the cage. Also scoria boulders appear to be the remains of a natural out crop. <p style="text-align: center;">NO OTHER EVIDENCE OF A " SETTLEMENT " AREA DISCOVERED AS OUT-LINED BY BOB BROWN (1961) Zoo construction began in 1922 - lots of blasting was done to make various enclosures for animals.</p>															
4. Owner Auckland City Council Address		Tenant/Manager Address													
5. Nature of information (<i>hearsay, brief or extended visit, etc.</i>) Brief visit to check old site record Photographs (<i>reference numbers, and where they are held</i>) Aerial photographs (<i>reference numbers, and clarity of site</i>)															
6. Reported by Jo Sullivan Address c/- Anthro Dept University of Auckland		Filekeeper Date SE BULMER May 1982													
7. Key words															
8. New Zealand Register of Archaeological Sites (<i>for office use</i>) NZHPT Site Field Code															
<table border="1" style="border-collapse: collapse; text-align: center;"> <tr><td style="width: 20px; height: 20px;">A</td><td style="width: 20px; height: 20px;">A</td></tr> <tr><td style="width: 20px; height: 20px;">-</td><td style="width: 20px; height: 20px;">-</td></tr> <tr><td style="width: 20px; height: 20px;">A</td><td style="width: 20px; height: 20px;">H</td></tr> </table>	A	A	-	-	A	H	Type of site Local environment today Land classification	<table border="1" style="border-collapse: collapse; text-align: center;"> <tr><td style="width: 20px; height: 20px;">B</td><td style="width: 20px; height: 20px;">C</td></tr> <tr><td style="width: 20px; height: 20px;">A</td><td style="width: 20px; height: 20px;">A</td></tr> <tr><td style="width: 20px; height: 20px;">A</td><td style="width: 20px; height: 20px;">I</td></tr> </table>	B	C	A	A	A	I	Present condition and future danger of destruction Security code Local body
A	A														
-	-														
A	H														
B	C														
A	A														
A	I														



Site Record Form

NZAA SITE NUMBER: R11/139

SITE TYPE: Burial/ cemetery

SITE NAME(s):

DATE RECORDED:

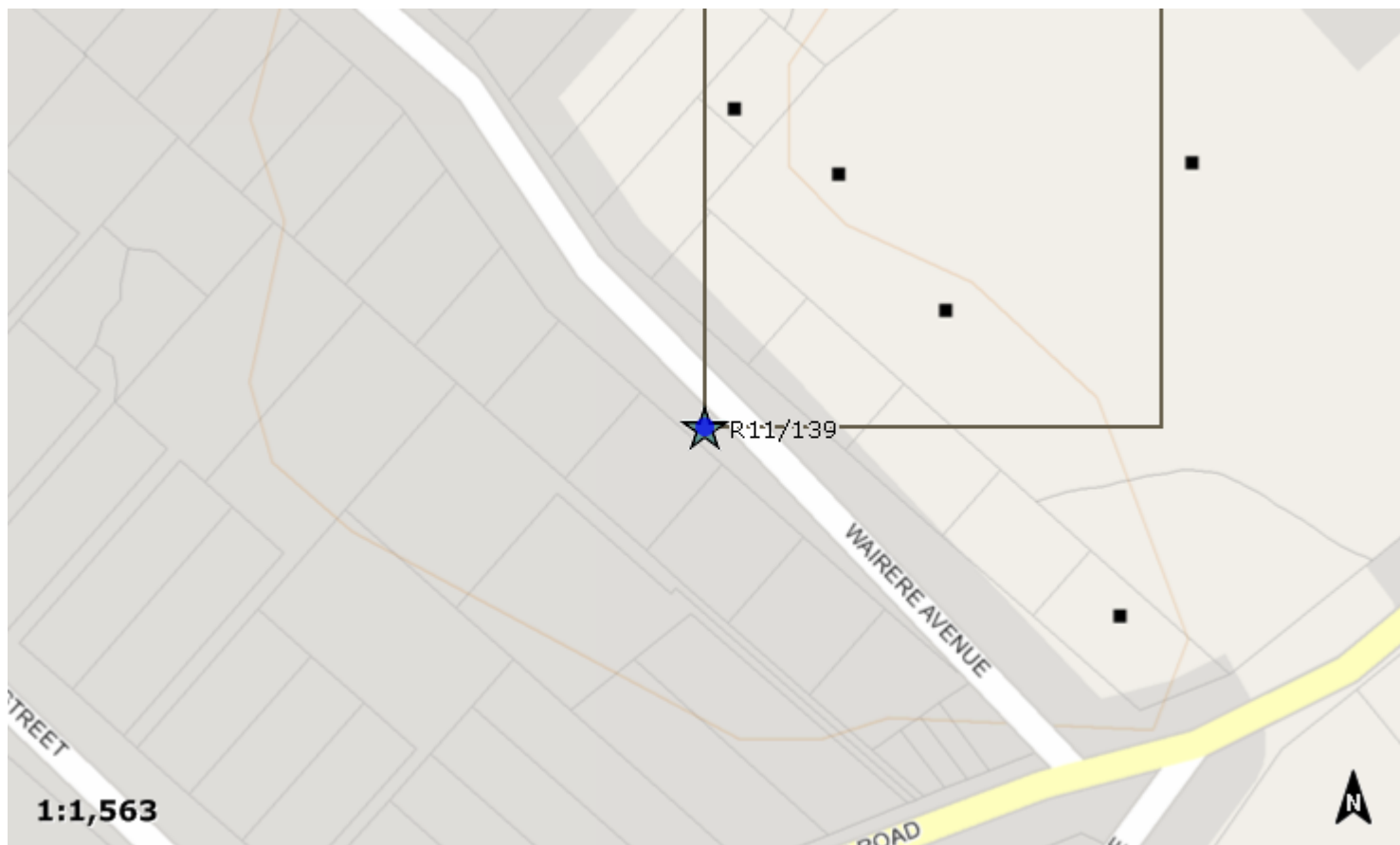
SITE COORDINATES (NZTM) Easting: 1753672

Northing: 5917095

Source: CINZAS

IMPERIAL SITE NUMBER: N42/134

METRIC SITE NUMBER: R11/139



Finding aids to the location of the site

Brief description

BURIAL

Recorded features

Burial

Other sites associated with this site

SITE RECORD HISTORY	NZAA SITE NUMBER: R11/139
<p>Site description</p> <p>Condition of the site</p> <p>Statement of condition</p> <p>Current land use:</p> <p>Threats:</p>	


SITE RECORD INVENTORY	NZAA SITE NUMBER: R11/139
------------------------------	----------------------------------

Observations about this site made in

Author	Year	Title	Publication Details
--------	------	-------	---------------------

Supporting documentation held in ArchSite

AT AT -- CD AA EQ

SITE REFERENCE FORM		SITE NUMBER N 42/134
Map number N 42 Map name Auckland Grid reference 246 572 244569	SITE TYPE Burial	
1. Aids to relocation of site E 224400 N 656900 Apparently located in rock rock depression filled with water and since covered for reclamation purposes.		
2. State of site; possibility of damage or destruction <div style="text-align: center; opacity: 0.5;">ADDED</div>		
3. Owner Address Attitude	Tenant Address Attitude	
4. Name of site Source of name		
5. Date recorded	Details of investigation; methods and equipment used	
		
6. Aerial photograph numbers		Site shows: clearly/badly/not at all
7. Reported by H.J.R. Brown, 20 Gilliam St, New Lynn.	Filekeeper L.M. Groube, Anthropology Dept, Auckland University.	
Date	Date	



Site Record Form

NZAA SITE NUMBER: R11/349

SITE TYPE: Burial/ cemetery

SITE NAME(s):

DATE RECORDED:

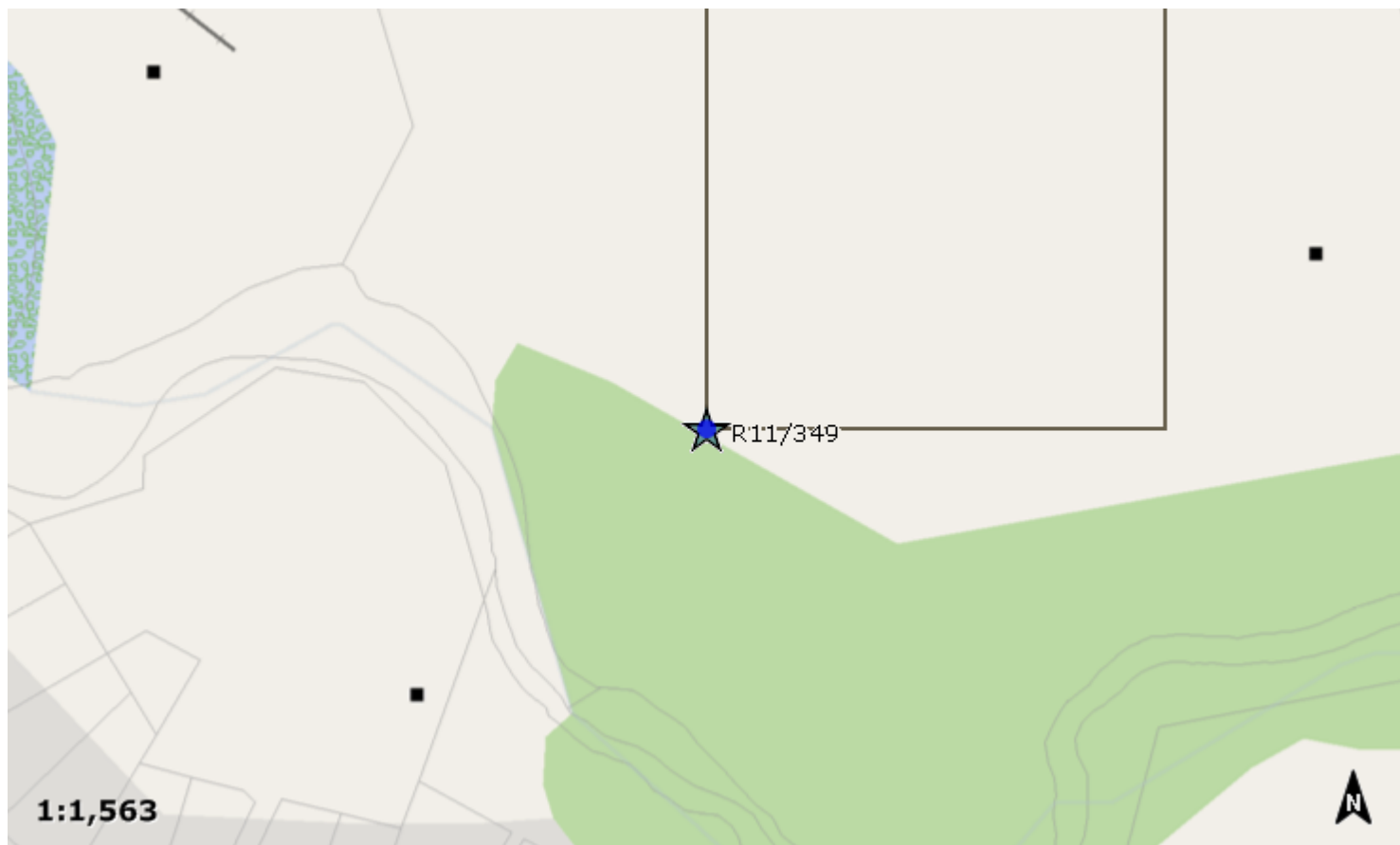
SITE COORDINATES (NZTM) Easting: 1752968

Northing: 5918894

Source: CINZAS

IMPERIAL SITE NUMBER: N42/357

METRIC SITE NUMBER: R11/349



Finding aids to the location of the site

Brief description

BURIALS

Recorded features

Burial

Other sites associated with this site

SITE RECORD HISTORY	NZAA SITE NUMBER: R11/349
<p>Site description</p> <p>Condition of the site</p> <p>Statement of condition</p> <p>Current land use:</p> <p>Threats:</p>	

SITE RECORD INVENTORY	NZAA SITE NUMBER: R11/349
------------------------------	----------------------------------

Observations about this site made in

Author Year Title Publication Details

Supporting documentation held in ArchSite

AT AF AA CD MA AI 0

NEW ZEALAND ARCHAEOLOGICAL ASSOCIATION SITE RECORD FORM		SITE NUMBER N42/357	
Map number N.2 Map name Auckland Map edition 3rd Grid Reference 236589 approx.		SITE NAME: MAORI OTHER	
		SITE TYPE burials	
1. Aids to relocation of site E223600 N658900 in grounds of what is now Seddon High School			
2. State of site; possibility of damage or destruction destroyed during school construction			
3. Description of site <i>(NOTE: This section is to be completed ONLY if no separate Site Description Form is to be prepared.)</i> Numerous small holes and crevices in lava field, some of which contained moa bones, some of which contained human bones. A musket ball found associated with human bones suggested to finder a possible connection with Te Rehu settlement on the other side of Meola creek (cf. N.2/97 and N.2/) and the wars of the early nineteenth century.			
4. Owner ? Education Dept. Address		Tenant/Manager Address	
Attitude		Attitude	
5. Methods and equipment used Described by Mr F.W.Castle, 32 Takutai Street, Parnell whose son Len found moa and human bones and musket ball Photographs taken: Yes/No (Describe on Photograph Record Form) Date recorded			
6. Aerial photograph or mosaic No.		Site shows: Clearly/badly/not at all	
7. Reported by Janet Davidson Address Auckland Museum		Filekeeper Janet Davidson	
Date 4. Feb 1977		Date 4 Feb 1977	



NEW ZEALAND ARCHAEOLOGICAL ASSOCIATION

SITE RECORD FORM (NZMS1)

NZMS 1 map number **N42**
 NZMS 1 map name **Auckland**
 NZMS 1 map edition **3rd edition**

NZAA NZMS.1 SITE NUMBER **N42/357**
 DATE VISITED **13.1.82**
 SITE TYPE **Burials**
 SITE NAME: MAORI
 OTHER

Grid Reference

Easting **2 2 3 6 0 0**

Northing **6 5 8 9 0 0**

1. Aids to relocation of site (*attach a sketch map*)
Supposedly in grounds of Seddon High School.

2. State of site and possible future damage
Destroyed during construction of school.

3. Description of site (*Supply full details, history, local environment, references, sketches, etc. If extra sheets are attached, include a summary here*)
Area used as a rubbish tip after having been quarried. Dead Zoo animals buried there also. School construction at least 15 years ago.

4. Owner **Department of Education.** Tenant/Manager
 Address Address

5. Nature of information (*hearsay, brief or extended visit, etc.*) **Brief visit to recheck old record.**
 Photographs (*reference numbers, and where they are held*)
 Aerial photographs (*reference numbers, and clarity of site*)

6. Reported by **Jo Sullivan,** Filekeeper
 Address **C/- Anthropology Dept,** Date
University of Auckland. **SE BULMER**
May 1982

7. Key words

8. New Zealand Register of Archaeological Sites (*for office use*)
 NZHPT Site Field Code

A I	Type of site
A A	Local environment today
A A	Land classification

C A	Present condition and future danger of destruction
A A	Security code
A I	Local body



Site Record Form

NZAA SITE NUMBER: R11/354

SITE TYPE: Midden/Oven

SITE NAME(s):

DATE RECORDED:

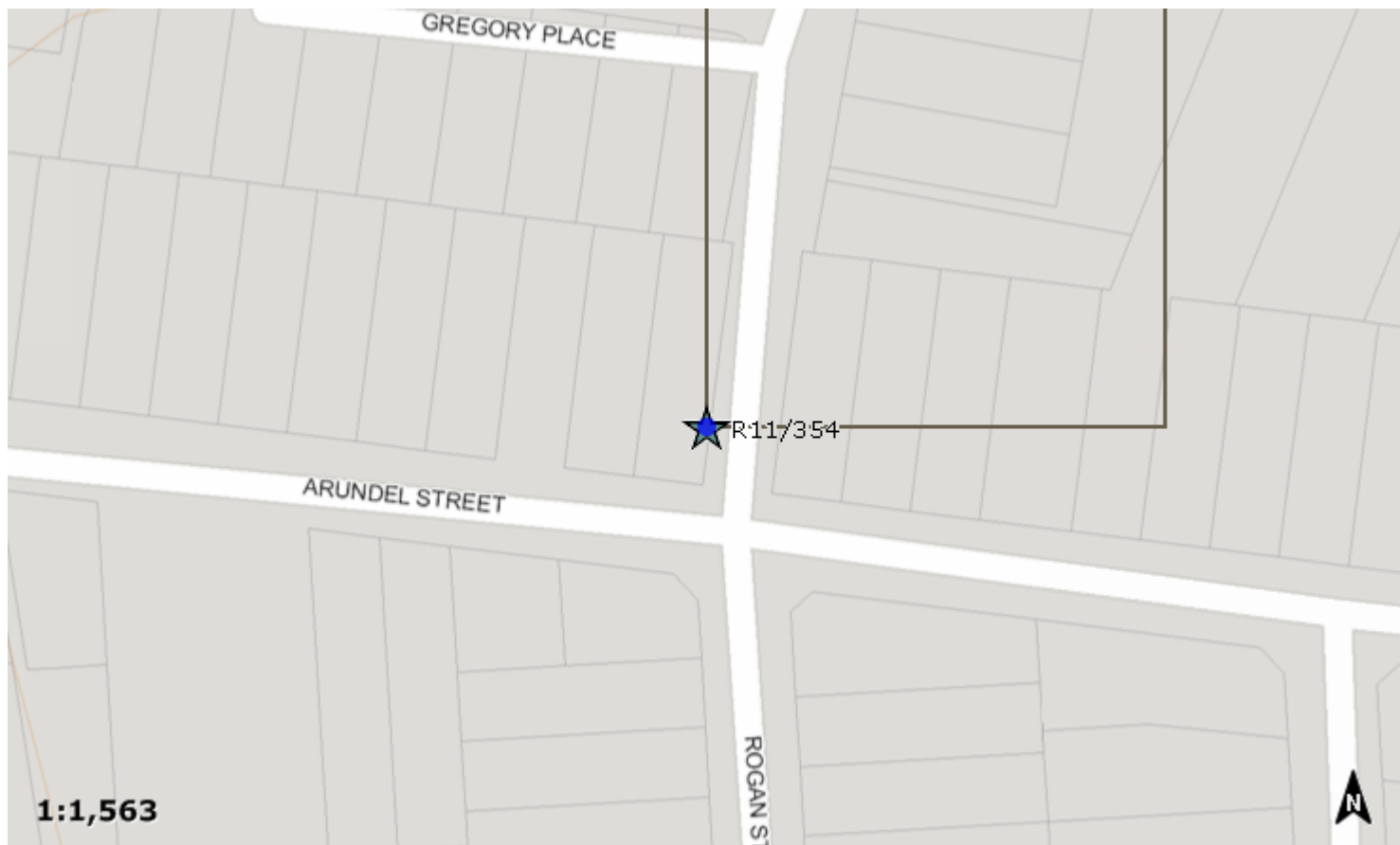
SITE COORDINATES (NZTM) Easting: 1755480

Northing: 5912699

Source: CINZAS

IMPERIAL SITE NUMBER: N42/362

METRIC SITE NUMBER: R11/354



Finding aids to the location of the site

Brief description

MIDDEN

Recorded features

Midden

Other sites associated with this site

SITE RECORD INVENTORY	NZAA SITE NUMBER: R11/354
-----------------------	---------------------------

Observations about this site made in

Author	Year	Title	Publication Details
--------	------	-------	---------------------

Supporting documentation held in ArchSite

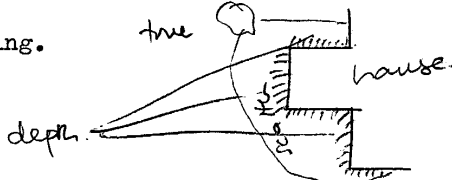
Mt Roskill

NEW ZEALAND ARCHAEOLOGICAL ASSOCIATION SITE RECORD FORM Map number N42 Map name Auckland Map edition 3rd edition Grid Reference (522264)	AA AT AE BB AA EK SITE NUMBER N42/362 <hr/> SITE NAME: MAORI OTHER <hr/> SITE TYPE Midden
--	---

1. Aids to relocation of site **E226500 N652200**
Garden of 92 Stamford Park Rd, Mt Roskill, on right hand side of house (enter from drive. Midden is found in a scatter under the tree nearest house and in some depth by the side of the house and in garden area.

2. State of site; possibility of damage or destruction
Midden has been very disturbed, probably with the building of the house 20yrs ago. The remainder is not likely to be disturbed in the near future.

3. Description of site (NOTE: This section is to be completed ONLY if no separate Site Description Form is to be prepared.)
The majority of the site is under lawn, with some showing up in garden around the side of the house. Species include Cominella adspersa and Lunella smaragda but the majority is Chione stutchburyi. The latter vary considerably in size, and also in condition, from whole to fragments. The exposure is approx. 22m in length, a very thin scatter at the edges, with a depth of 4-6cm in the centre.
 Depth may be artificial - from earth moving.



4. Owner **J. Fenyes** Tenant/Manager
 Address **92 Stamford Park Rd.** Address
Mt Roskill,
Auckland, 4
 Attitude **Good.** Attitude

5. Methods and equipment used **Paed.**
 Photographs taken: Yes/No (Describe on Photograph Record Form)
 Date recorded

6. Aerial photograph or mosaic No. Site shows:
 Clearly/badly/not at all

7. Reported by **Dorothy Brown** Filekeeper **Jm Davidson**
 Address **92 Stamford Park Rd.**
Auckland 4
 Date **30 May 1977** Date **14/6/77**





Site Record Form

NZAA SITE NUMBER: R11/537

SITE TYPE: Pa

SITE NAME(s):

DATE RECORDED:

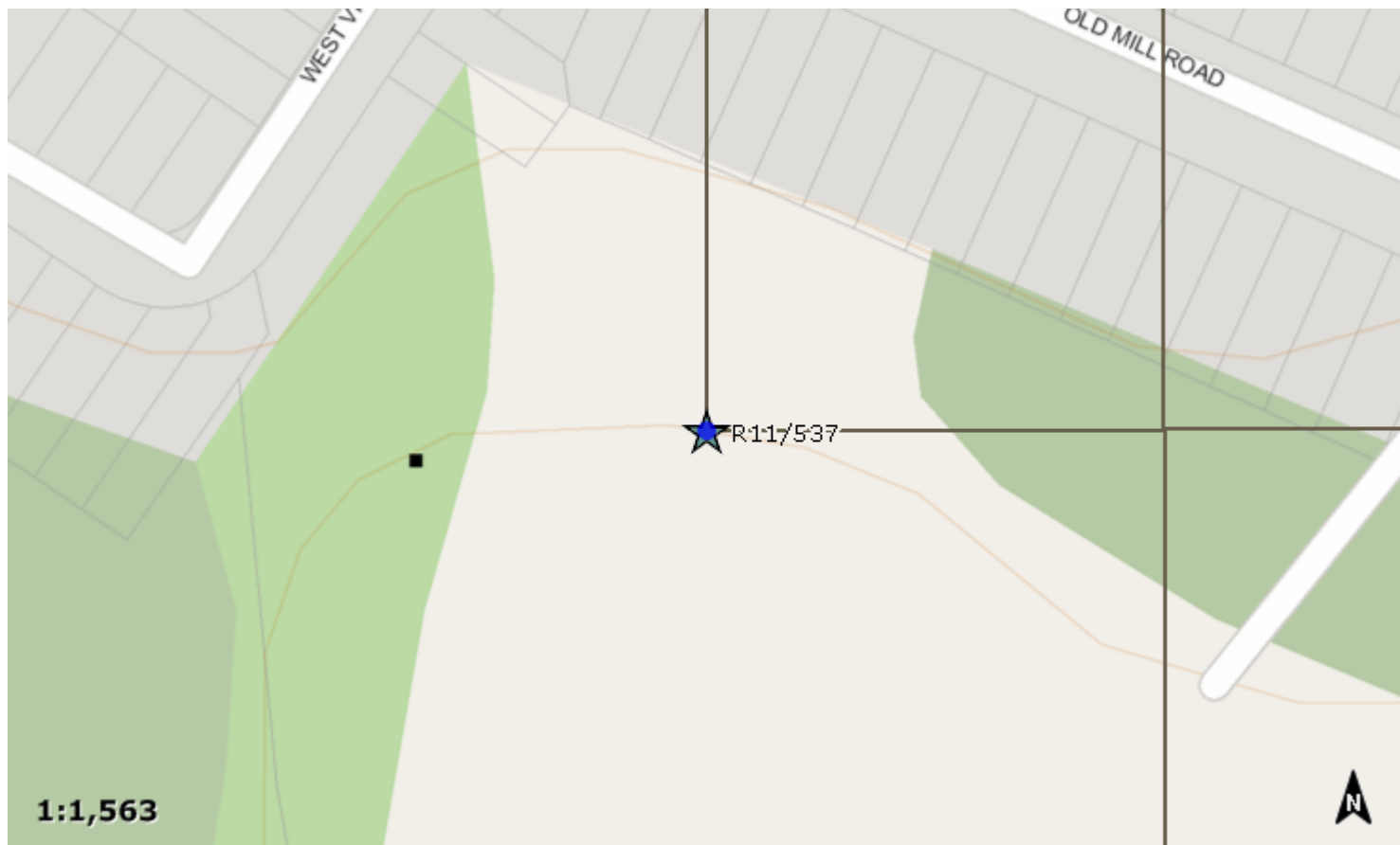
SITE COORDINATES (NZTM) Easting: 1753868

Northing: 5918896

Source: CINZAS

IMPERIAL SITE NUMBER: N42/563

METRIC SITE NUMBER: R11/537



Finding aids to the location of the site

Brief description

PA?


Recorded features

Other sites associated with this site

Observations about this site made in

Author	Year	Title	Publication Details
--------	------	-------	---------------------

Supporting documentation held in ArchSite

NEW ZEALAND ARCHAEOLOGICAL ASSOCIATION SITE RECORD FORM (NZMS1) NZMS 1 map number N42 NZMS 1 map name Auckland NZMS 1 map edition		NZAA NZMS 1 SITE NUMBER N42/563 DATE VISITED SITE TYPE Pa or battlefield SITE NAME: MAORI Nga Kauae whati OTHER													
Grid Reference Approx. Easting <u>2 2 4 6 0 0</u>		Northing <u>6 5 8 9 0 0</u>													
1. Aids to relocation of site (attach a sketch map) Probably in the vicinity of Old Mill Rd.															
2. State of site and possible future damage															
3. Description of site (Supply full details, history, local environment, references, sketches, etc. If extra sheets are attached, include a summary here) Kelly 1929:n. 62 gives Nga kauae whati as the name of a pa on the ridge at Arch Hill overlooking the Western Springs.															
4. Owner Address		Tenant/Manager Address													
5. Nature of information (hearsay, brief or extended visit, etc.) Photographs (reference numbers, and where they are held) Aerial photographs (reference numbers, and clarity of site)															
6. Reported by S. Bulmer, Address 21-4-78		Filekeeper S. Bulmer Date 21-4-78													
7. Key words															
8. New Zealand Register of Archaeological Sites (for office use) NZHPT Site Field Code															
<table border="1"> <tr><td>A</td><td>D</td></tr> <tr><td>A</td><td>W</td></tr> <tr><td>-</td><td>-</td></tr> </table> Type of site Local environment today Land classification	A	D	A	W	-	-	<table border="1"> <tr><td>-</td><td>-</td></tr> <tr><td>A</td><td>A</td></tr> <tr><td>A</td><td>I</td></tr> </table> Present condition and future danger of destruction Security code Local body	-	-	A	A	A	I		
A	D														
A	W														
-	-														
-	-														
A	A														
A	I														

NEW ZEALAND ARCHAEOLOGICAL ASSOCIATION
SITE RECORD FORM (NZMS1)

NZMS 1 map number N42
 NZMS 1 map name Auckland
 NZMS 1 map edition 3rd edition

NZAA NZMS 1 SITE NUMBER N42/563
 DATE VISITED 11.1.82
 SITE TYPE Paa
 SITE NAME: MAORI
 OTHER

Grid Reference Easting

2	4	6
---	---	---

 Northing

5	8	9
---	---	---

1. Aids to relocation of site (*attach a sketch map*)
 Probably in vicinity of Old Mill Road overlooking Western Springs.

2. State of site and possible future damage
 No evidence of this site found.

3. Description of site (*Supply full details, history, local environment, references, sketches, etc. If extra sheets are attached, include a summary here*)
 Entire area along the Western Springs Stadium fenceline checked. Nothing discovered there (or in gardens along Old Mill Road) except two small terraces found in the north western corner of the stadium precincts. See site record No 36 and sketch map.

4. Owner City Council. Tenant/Manager
 Address Address

5. Nature of information (*hearsay, brief or extended visit, etc.*) Brief visit to check old site records.
 Photographs (*reference numbers, and where they are held*)
 Aerial photographs (*reference numbers, and clarity of site*)

6. Reported by Jo Sullivan, Filekeeper
 Address C/- Anthropology Dept, Date SE BULMER
 University of Auckland. May 1982

7. Key words

8. New Zealand Register of Archaeological Sites (*for office use*)
 NZHPT Site Field Code

<table border="1" style="width: 100%;"> <tr><td> </td><td>Type of site</td></tr> <tr><td> </td><td>Local environment today</td></tr> <tr><td> </td><td>Land classification</td></tr> </table>		Type of site		Local environment today		Land classification	<table border="1" style="width: 100%;"> <tr><td> </td><td>Present condition and future danger of destruction</td></tr> <tr><td> </td><td>Security code</td></tr> <tr><td> </td><td>Local body</td></tr> </table>		Present condition and future danger of destruction		Security code		Local body
	Type of site												
	Local environment today												
	Land classification												
	Present condition and future danger of destruction												
	Security code												
	Local body												



Site Record Form

NZAA SITE NUMBER: R11/679

SITE TYPE: Midden/Oven

SITE NAME(s):

DATE RECORDED:

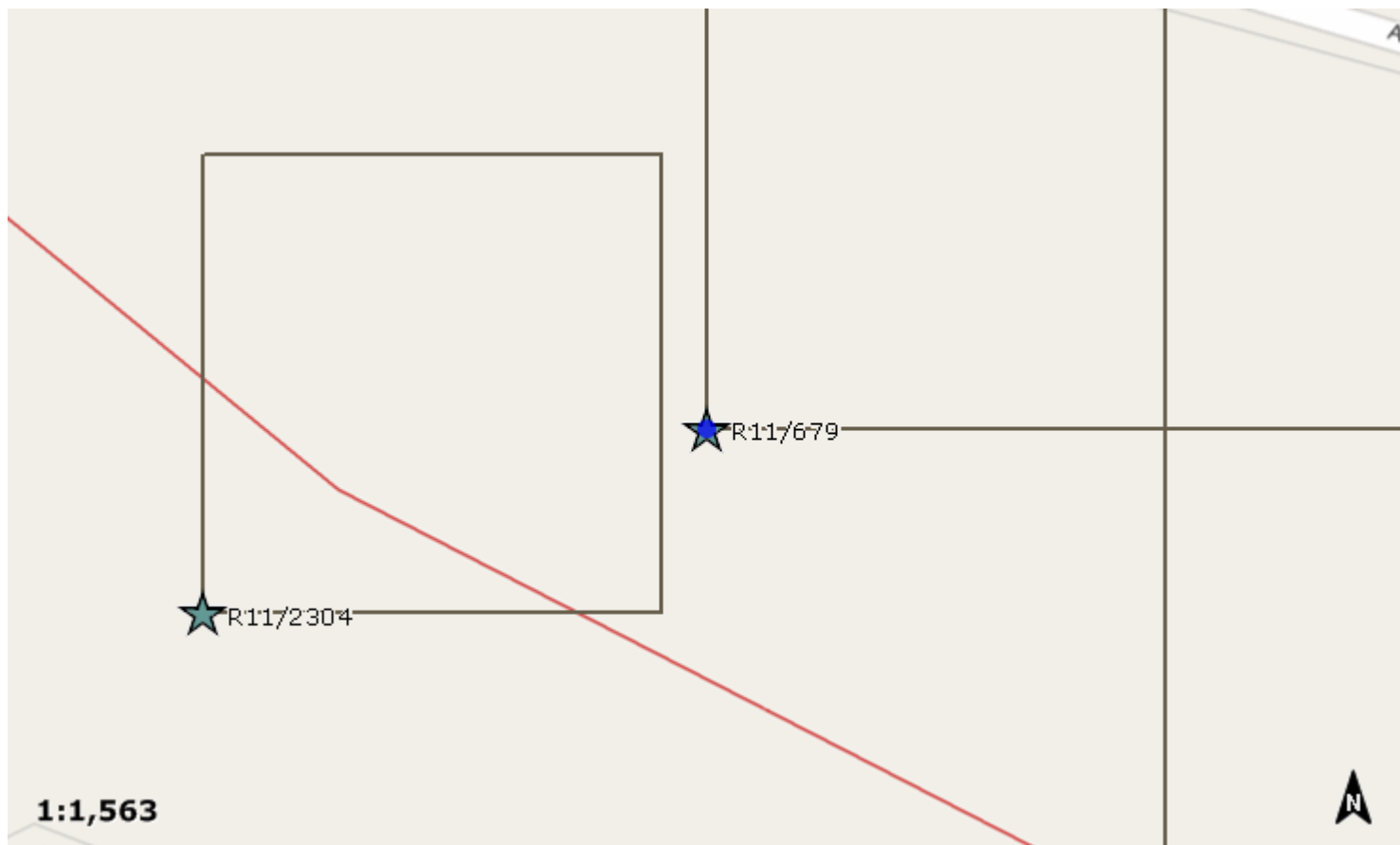
SITE COORDINATES (NZTM) Easting: 1757186

Northing: 5909603

Source: CINZAS

IMPERIAL SITE NUMBER: N42/719

METRIC SITE NUMBER: R11/679



Finding aids to the location of the site

Brief description

MIDDEN

Recorded features


Midden

Other sites associated with this site

Observations about this site made in

Author Year Title Publication Details

Supporting documentation held in ArchSite

NEW ZEALAND ARCHAEOLOGICAL ASSOCIATION SITE RECORD FORM (NZMS1)		NZAA NZMS 1 SITE NUMBER <i>N42/719</i> DATE VISITED <i>16/1/79 (A)</i> SITE TYPE <i>midden</i> SITE NAME: MAORI OTHER <i>Ambury Park, Mangere.</i>							
NZMS 1 map number <i>271</i> NZMS 1 map name <i>Manukau North</i> NZMS 1 map edition <i>1st</i>									
Grid Reference Easting <i>228300</i>		Northing <i>648800</i>							
1. Aids to relocation of site (<i>attach a sketch map</i>) 40 metres ^{south} back from the roadside fence where, ie. opposite where Muir Rd intersects with Ambury Road (Mangere.) <i>Locality map?</i>									
2. State of site and possible future damage site is in poor condition - European house was on the site but it was destroyed by fire. Site is overgrown with grass.									
3. Description of site (<i>Supply full details, history, local environment, references, sketches, etc. If extra sheets are attached, include a summary here</i>) Midden is 26 x 22 metres, concentrated on the surface. Mainly broken cockle shell which is widespread.									
4. Owner Address <i>ARA Ambury Park, Mangere.</i>		Tenant/Manager Address							
5. Nature of information (<i>hearsay, brief or extended visit, etc.</i>) <i>site survey</i> Photographs (<i>reference numbers, and where they are held</i>) Aerial photographs (<i>reference numbers, and clarity of site</i>) <i>4604/11 4604/12</i>									
6. Reported by <i>Walsh, Clarkson.</i> Address <i>c/- Anthropology Dept, Auckland University.</i>		Filekeeper <i>N. Bulmer</i> Date <i>24.10.80</i>							
7. Key words									
8. New Zealand Register of Archaeological Sites (<i>for office use</i>) NZHPT Site Field Code									
<table border="1"> <tr><td>AA</td></tr> <tr><td>BB</td></tr> <tr><td>AA</td></tr> </table> Type of site Local environment today Land classification	AA	BB	AA	<table border="1"> <tr><td>BB</td></tr> <tr><td>AA</td></tr> <tr><td>BU</td></tr> </table> Present condition and future danger of destruction Security code Local body	BB	AA	BU		
AA									
BB									
AA									
BB									
AA									
BU									

NEW ZEALAND ARCHAEOLOGICAL ASSOCIATION SITE RECORD FORM (NZMS1)		NZAA NZMS 1 SITE NUMBER N42/19 DATE VISITED Revisited 25.8.1981 SITE TYPE Midden SITE NAME: MAORI OTHER Ambury Park, Mangere																	
NZMS 1 map number 271 NZMS 1 map name Manukau North NZMS 1 map edition 1st																			
Grid Reference Easting <table border="1" style="display: inline-table; border-collapse: collapse;"><tr><td style="width: 20px; text-align: center;">2</td><td style="width: 20px; text-align: center;">8</td><td style="width: 20px; text-align: center;">3</td></tr></table>		2	8	3	Northing <table border="1" style="display: inline-table; border-collapse: collapse;"><tr><td style="width: 20px; text-align: center;">4</td><td style="width: 20px; text-align: center;">8</td><td style="width: 20px; text-align: center;">8</td><td style="width: 20px; text-align: center;">7</td><td style="width: 20px; text-align: center;">5</td></tr></table>		4	8	8	7	5								
2	8	3																	
4	8	8	7	5															
1. Aids to relocation of site (<i>attach a sketch map</i>) As earlier report. N.B. The position of this site as marked on the Morris/Sullivan map is 60 metres too far south. <i>Ambury Park, Mangere.</i>																			
2. State of site and possible future damage The old house mentioned in the earlier report has been bulldozed and a native shrub plantation has been established on the site.																			
3. Description of site (<i>Supply full details, history, local environment, references, sketches, etc. If extra sheets are attached, include a summary here</i>) As earlier report.																			
4. Owner A.R.A. Address Ambury Park, mangere.		Tenant/Manager Address																	
5. Nature of information (<i>hearsay, brief or extended visit, etc.</i>) The Park was visited in the course of surveying the proposed route of the Marsden Pt./Auckland pipeline Photographs (<i>reference numbers, and where they are held</i>) Aerial photographs (<i>reference numbers, and clarity of site</i>)																			
6. Reported by B. Cramond, W. Spring-Rice Address c/o Anthropology Dept. Auckland University		Filekeeper SE BULMER Date October 1981																	
7. Keywords																			
8. New Zealand Register of Archaeological Sites (<i>for office use</i>) NZHPT Site Field Code																			
<table border="1" style="border-collapse: collapse; width: 30px; height: 30px;"> <tr><td style="width: 15px; height: 15px;"></td><td style="width: 15px; height: 15px;"></td></tr> <tr><td style="width: 15px; height: 15px;"></td><td style="width: 15px; height: 15px;"></td></tr> </table> Type of site					<table border="1" style="border-collapse: collapse; width: 30px; height: 30px;"> <tr><td style="width: 15px; height: 15px;"></td><td style="width: 15px; height: 15px;"></td></tr> <tr><td style="width: 15px; height: 15px;"></td><td style="width: 15px; height: 15px;"></td></tr> </table> Present condition and future danger of destruction					<table border="1" style="border-collapse: collapse; width: 30px; height: 30px;"> <tr><td style="width: 15px; height: 15px;"></td><td style="width: 15px; height: 15px;"></td></tr> <tr><td style="width: 15px; height: 15px;"></td><td style="width: 15px; height: 15px;"></td></tr> </table> Security code					<table border="1" style="border-collapse: collapse; width: 30px; height: 30px;"> <tr><td style="width: 15px; height: 15px;"></td><td style="width: 15px; height: 15px;"></td></tr> <tr><td style="width: 15px; height: 15px;"></td><td style="width: 15px; height: 15px;"></td></tr> </table> Local body				
<table border="1" style="border-collapse: collapse; width: 30px; height: 30px;"> <tr><td style="width: 15px; height: 15px;"></td><td style="width: 15px; height: 15px;"></td></tr> <tr><td style="width: 15px; height: 15px;"></td><td style="width: 15px; height: 15px;"></td></tr> </table> Local environment today					<table border="1" style="border-collapse: collapse; width: 30px; height: 30px;"> <tr><td style="width: 15px; height: 15px;"></td><td style="width: 15px; height: 15px;"></td></tr> <tr><td style="width: 15px; height: 15px;"></td><td style="width: 15px; height: 15px;"></td></tr> </table> Land classification														

NEW ZEALAND ARCHAEOLOGICAL ASSOCIATION SITE RECORD FORM (METRIC) Metric map number: R11 Metric map name: Auckland Metric map edition: 1	NZAA METRIC SITE NUMBER: R11/679 DATE VISITED: 20 April 1994 SITE TYPE: Midden SITE NAME: MAORI: OTHER:														
Grid Reference Easting <table border="1" style="display: inline-table; border-collapse: collapse; text-align: center; width: 100px;"> <tr><td style="width: 20px; height: 15px;"> </td><td style="width: 20px; height: 15px;"> </td><td style="width: 20px; height: 15px;">6</td><td style="width: 20px; height: 15px;">7</td><td style="width: 20px; height: 15px;">6</td><td style="width: 20px; height: 15px;">1</td><td style="width: 20px; height: 15px;">6</td></tr> </table> Northing <table border="1" style="display: inline-table; border-collapse: collapse; text-align: center; width: 100px;"> <tr><td style="width: 20px; height: 15px;"> </td><td style="width: 20px; height: 15px;"> </td><td style="width: 20px; height: 15px;">7</td><td style="width: 20px; height: 15px;">1</td><td style="width: 20px; height: 15px;">3</td><td style="width: 20px; height: 15px;">6</td><td style="width: 20px; height: 15px;">1</td></tr> </table>				6	7	6	1	6			7	1	3	6	1
		6	7	6	1	6									
		7	1	3	6	1									
1. Aids to relocation of site (<i>attach a sketch map</i>): Ambury Park, Mangere. In Ambury No. 2 Paddock and south eastern corner of native planting area opposite Muirs Road.															
2. State of site and possible future damage: Good.															
3. Description of site (<i>Supply full details, history, local environment, references, sketches, etc. If extra sheets are attached, include a summary here</i>): Midden scatter seen at the corner of the native plantation and in the spoil remaining from a recent service trench. Midden consists of cockleshell over a considerable area but the remains of bricks and concrete from foundations of old house are more evident. <i>House visible in 1957 aerial photo.</i>															
4. Owner: Auckland Regional Council Address:	Tenant/Manager: Address:														
5. Nature of information (<i>hearsay, brief or extended visit, etc.</i>): Brief visit Photographs (<i>reference numbers</i>): Aerial photographs (<i>reference numbers, and clarity of site</i>):															
6. Reported by: B.Sewell Address: DOC Auckland	Filekeeper: Date: <i>B. J. WEBB</i> <i>24 MAR 1994</i>														
7. New Zealand Historic Places Trust (for office use)															
<table border="1" style="border-collapse: collapse; text-align: center;"> <tr><td style="width: 20px; height: 15px;"> </td><td style="width: 20px; height: 15px;"> </td></tr> <tr><td style="width: 20px; height: 15px;"> </td><td style="width: 20px; height: 15px;"> </td></tr> <tr><td style="width: 20px; height: 15px;"> </td><td style="width: 20px; height: 15px;"> </td></tr> </table> Type of site Local environment today Land classification							<table border="1" style="border-collapse: collapse; text-align: center;"> <tr><td style="width: 20px; height: 15px;"> </td><td style="width: 20px; height: 15px;"> </td></tr> <tr><td style="width: 20px; height: 15px;"> </td><td style="width: 20px; height: 15px;"> </td></tr> <tr><td style="width: 20px; height: 15px;"> </td><td style="width: 20px; height: 15px;"> </td></tr> </table> present condition and future danger of destruction Local body								



Site Record Form

NZAA SITE NUMBER: R11/682

SITE TYPE: Cave/ rock shelter

SITE NAME(s):

DATE RECORDED:

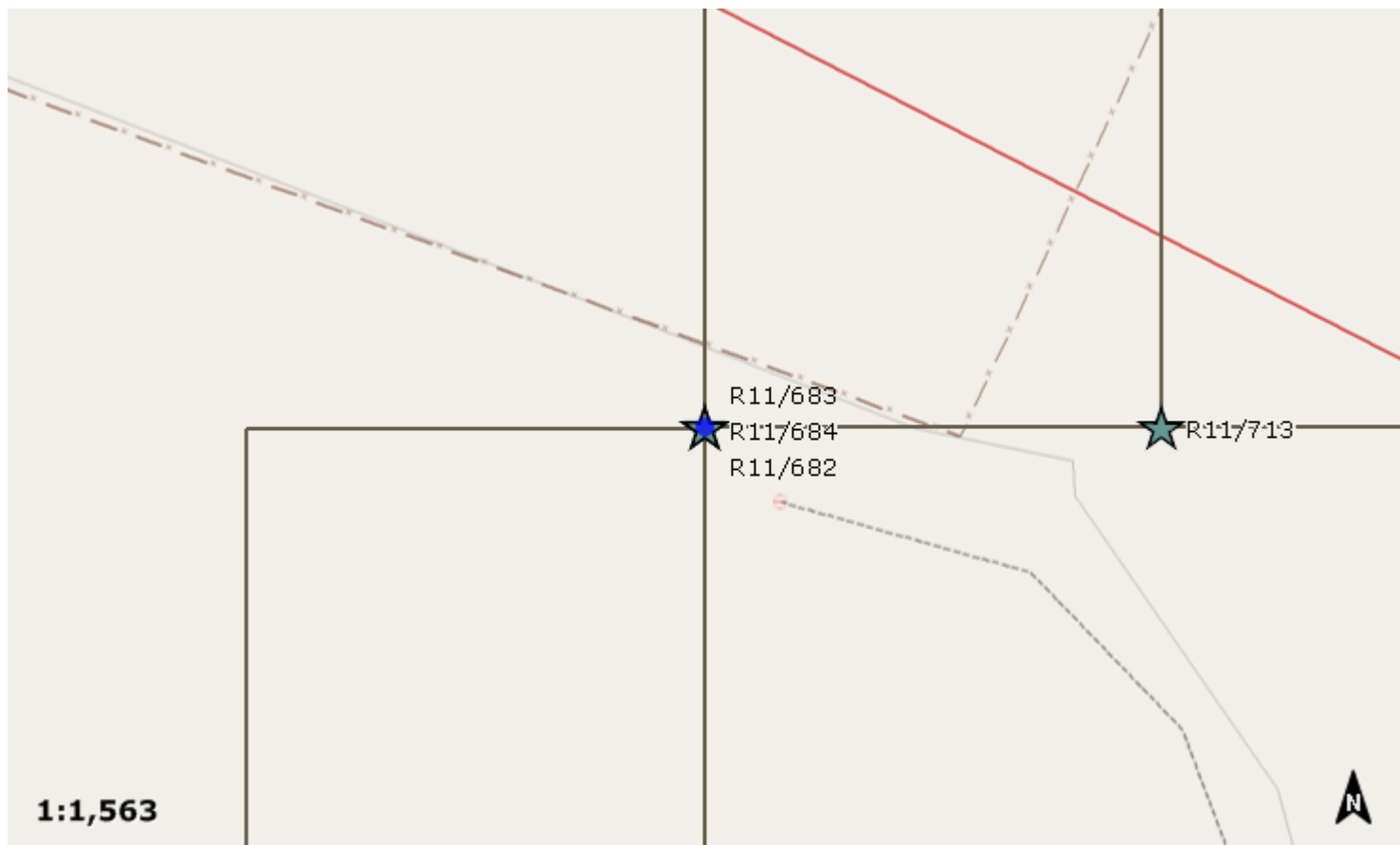
SITE COORDINATES (NZTM) Easting: 1757287

Northing: 5909403

Source: CINZAS

IMPERIAL SITE NUMBER: N42/723

METRIC SITE NUMBER: R11/682



Finding aids to the location of the site

Brief description

CAVE

Recorded features

Other sites associated with this site

Observations about this site made in

Author

Year

Title

Publication Details

Supporting documentation held in ArchSite

NEW ZEALAND ARCHAEOLOGICAL ASSOCIATION SITE RECORD FORM (NZMS1) NZMS 1 map number 271 NZMS 1 map name Manukau North NZMS 1 map edition 1st		NZAA NZMS 1 SITE NUMBER N42/723 DATE VISITED 16.1.79 SITE TYPE cave (E) SITE NAME: MAORI OTHER Ambury Park, Mangere.	
Grid Reference Easting <u>2 2 8 6 0 0</u>		Northing <u>0 4 8 6 0 0</u>	
1. Aids to relocation of site (attach a sketch map) 35 metres to the west of the power shed on the field adjacent to Ambury Rd. <i>Mangere.</i>			
2. State of site and possible future damage Site is in good condition and under grazing grass and damage is thought to be unlikely, except from park development.			
3. Description of site (Supply full details, history, local environment, references, sketches, etc. If extra sheets are attached, include a summary here) Cave entrance is 2 x 1 metres. Inside caves - estimated at 1 metre in height shallowing to approx 60 cm at the back. 10 metres long, 10 metres wide. Some evidence of shell - scattered - broken. Mainly or entirely cockle, also some bones, - widespread. Bones not identified but are in all likelihood stock bones.			
4. Owner Address ARA Ambury Rd, Ambury Park, Mangere		Tenant/Manager Address	
5. Nature of information (hearsay, brief or extended visit, etc.) site survey Photographs (reference numbers, and where they are held) Aerial photographs (reference numbers, and clarity of site) 4604/11 4604/12			
6. Reported by Address Walsh, Clarkson. c/- Anthropology Dept., Auckland University.		Filekeeper Date S. Bulmer 24. 10. 80	
7. Key words			
8. New Zealand Register of Archaeological Sites (for office use) NZHPT Site Field Code			
AW Type of site AL Local environment today AA Land classification		AB Present condition and future danger of destruction AA Security code BU Local body	



NEW ZEALAND ARCHAEOLOGICAL ASSOCIATION SITE RECORD FORM (NZMS1)		NZAA NZMS 1 SITE NUMBER N42/723 DATE VISITED Revisited 25.8.81 SITE TYPE Cave SITE NAME: MAORI OTHER Ambury Park, Mangere																									
NZMS 1 map number 271 NZMS 1 map name Manukau North NZMS 1 map edition 1st																											
Grid Reference Easting <table border="1" style="display: inline-table; border-collapse: collapse;"><tr><td style="width: 20px; text-align: center;">2</td><td style="width: 20px; text-align: center;">8</td><td style="width: 20px; text-align: center;">6</td><td style="width: 20px; text-align: center;">5</td></tr></table>		2	8	6	5	Northing <table border="1" style="display: inline-table; border-collapse: collapse;"><tr><td style="width: 20px; text-align: center;">4</td><td style="width: 20px; text-align: center;">8</td><td style="width: 20px; text-align: center;">6</td><td style="width: 20px; text-align: center;">5</td></tr></table>		4	8	6	5																
2	8	6	5																								
4	8	6	5																								
1. Aids to relocation of site (<i>attach a sketch map</i>) Corrected: Power shed has been removed. Site is 180 m SW from the park fence that runs E/W along Ambury Road, and 22 m offset to the SE from the wire fence that runs SW towards the reclaimed land, starting 50 m E of the junction of Ashcroft Road and Ambury Road.																											
2. State of site and possible future damage The cave has been filled in. No midden observed on surface in cave vicinity. Future damage unlikely.																											
3. Description of site (<i>Supply full details, history, local environment, references, sketches, etc. If extra sheets are attached, include a summary here</i>) As earlier report.																											
4. Owner A.R.A. Address Ambury Park Mangere		Tenant/Manager Address																									
5. Nature of information (<i>hearsay, brief or extended visit, etc.</i>) Park visited in course of surveying the proposed route for the Marsden Pt./Auckland oil pipeline. Photographs (<i>reference numbers, and where they are held</i>) Aerial photographs (<i>reference numbers, and clarity of site</i>)																											
6. Reported by B. Cramond/W. Spring-Rice Address c/- Anthropology Dept. Auckland University.		Filekeeper Date SE BULMER October 1981																									
7. Key words																											
8. New Zealand Register of Archaeological Sites (<i>for office use</i>) NZHPT Site Field Code																											
<table border="1" style="display: inline-table; border-collapse: collapse;"><tr><td style="width: 20px; height: 20px;"></td><td style="width: 20px; height: 20px;"></td></tr><tr><td style="width: 20px; height: 20px;"></td><td style="width: 20px; height: 20px;"></td></tr><tr><td style="width: 20px; height: 20px;"></td><td style="width: 20px; height: 20px;"></td></tr></table> Type of site							<table border="1" style="display: inline-table; border-collapse: collapse;"><tr><td style="width: 20px; height: 20px;"></td><td style="width: 20px; height: 20px;"></td></tr><tr><td style="width: 20px; height: 20px;"></td><td style="width: 20px; height: 20px;"></td></tr><tr><td style="width: 20px; height: 20px;"></td><td style="width: 20px; height: 20px;"></td></tr></table> Present condition and future danger of destruction							<table border="1" style="display: inline-table; border-collapse: collapse;"><tr><td style="width: 20px; height: 20px;"></td><td style="width: 20px; height: 20px;"></td></tr><tr><td style="width: 20px; height: 20px;"></td><td style="width: 20px; height: 20px;"></td></tr><tr><td style="width: 20px; height: 20px;"></td><td style="width: 20px; height: 20px;"></td></tr></table> Local environment today							<table border="1" style="display: inline-table; border-collapse: collapse;"><tr><td style="width: 20px; height: 20px;"></td><td style="width: 20px; height: 20px;"></td></tr><tr><td style="width: 20px; height: 20px;"></td><td style="width: 20px; height: 20px;"></td></tr><tr><td style="width: 20px; height: 20px;"></td><td style="width: 20px; height: 20px;"></td></tr></table> Security code						
<table border="1" style="display: inline-table; border-collapse: collapse;"><tr><td style="width: 20px; height: 20px;"></td><td style="width: 20px; height: 20px;"></td></tr><tr><td style="width: 20px; height: 20px;"></td><td style="width: 20px; height: 20px;"></td></tr><tr><td style="width: 20px; height: 20px;"></td><td style="width: 20px; height: 20px;"></td></tr></table> Land classification							<table border="1" style="display: inline-table; border-collapse: collapse;"><tr><td style="width: 20px; height: 20px;"></td><td style="width: 20px; height: 20px;"></td></tr><tr><td style="width: 20px; height: 20px;"></td><td style="width: 20px; height: 20px;"></td></tr><tr><td style="width: 20px; height: 20px;"></td><td style="width: 20px; height: 20px;"></td></tr></table> Local body																				

NEW ZEALAND ARCHAEOLOGICAL ASSOCIATION
SITE RECORD FORM (METRIC)

Metric map number: R11
 Metric map name: Auckland
 Metric map edition: 1

NZAA METRIC SITE NUMBER: R11/682
 DATE VISITED: 20 April 1994
 SITE TYPE: Cave
 SITE NAME: MAORI
 OTHER:

Grid Reference Easting

	6	7	7	
--	---	---	---	--

 Northing

	7	1	1	
--	---	---	---	--

1. Aids to relocation of site (*attach a sketch map*):

Ambury Park, Mangere under the fence between Tony's and Ambury No 2 paddocks and 6 m from the gate between Ambury No 2 and 3 paddocks.

2. State of site and possible future damage:

Good.

3. Description of site (*Supply full details, history, local environment, references, sketches, etc. If extra sheets are attached, include a summary here*):

Cave right under fenceline with entrance 1.5 x 0.5 m. Cave extends several meters to the west.

4. Owner: Auckland Regional Council
 Address:

Tenant/Manager:
 Address:

5. Nature of information (*hearsay, brief or extended visit, etc.*): Brief visit
 Photographs (*reference numbers*):
 Aerial photographs (*reference numbers, and clarity of site*):

6. Reported by: B.Sewell
 Address: DOC Auckland

Filekeeper:
 Date: 20 April 1994

7. New Zealand Historic Places Trust (for office use)

Type of site
 Local environment today
 Land classification

present condition and future danger of destruction
 Local body



Site Record Form

NZAA SITE NUMBER: R11/683

SITE TYPE: Pit/Terrace

SITE NAME(s):

DATE RECORDED:

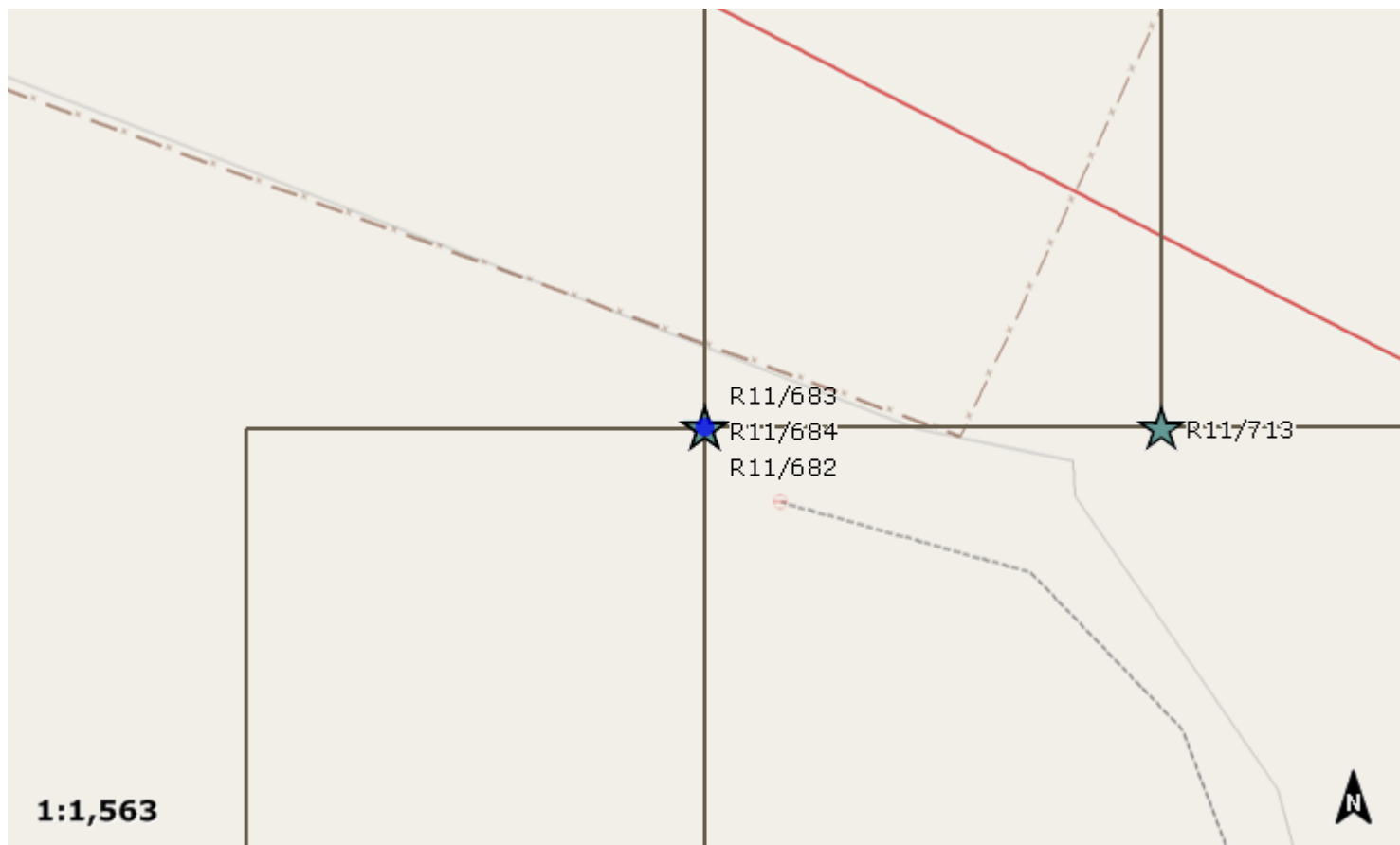
SITE COORDINATES (NZTM) Easting: 1757287

Northing: 5909403

Source: CINZAS

IMPERIAL SITE NUMBER: N42/724

METRIC SITE NUMBER: R11/683



Finding aids to the location of the site

Brief description

MIDDEN/?PIT

Recorded features

Other sites associated with this site

Observations about this site made in

Author

Year

Title

Publication Details

Supporting documentation held in ArchSite

NEW ZEALAND ARCHAEOLOGICAL ASSOCIATION SITE RECORD FORM (NZMS1)		NZAA NZMS 1 SITE NUMBER <i>N42/724</i> DATE VISITED <i>16.1.79</i> SITE TYPE <i>pit (.) + midden</i> SITE NAME: MAORI OTHER <i>Ambury Park, Mangere</i>							
NZMS 1 map number <i>271</i> NZMS 1 map name <i>Manukau North</i> NZMS 1 map edition <i>1st</i>									
Grid Reference Easting <i>228600</i>		Northing <i>648600</i>							
1. Aids to relocation of site (<i>attach a sketch map</i>) 20 metres ^{South West} from the Ambury Road fence line, 20 metres ^{east} from the power hut.									
2. State of site and possible future damage Condition of site is good - on ARA land and no immediate danger ascertained.									
3. Description of site (<i>Supply full details, history, local environment, references, sketches, etc. If extra sheets are attached, include a summary here</i>) One metre circular pit containing midden. Concentrated and broken cockle shell mainly. <i>Ambury Rd.</i>									
4. Owner <i>ARA</i> Address <i>Ambury Park, Mangere.</i>		Tenant/Manager Address							
5. Nature of information (<i>hearsay, brief or extended visit, etc.</i>) <i>site survey</i> Photographs (<i>reference numbers, and where they are held</i>) Aerial photographs (<i>reference numbers, and clarity of site</i>) <i>4604/11 4604/12</i>									
6. Reported by <i>Walsh, Clarkson.</i> Address <i>c/- Anthropology Dept, Auckland University.</i>		Filekeeper <i>S. Bulmer</i> Date <i>24.10.80</i>							
7. Key words									
8. New Zealand Register of Archaeological Sites (<i>for office use</i>) NZHPT Site Field Code									
<table border="1"> <tr><td>CH</td></tr> <tr><td>AL</td></tr> <tr><td>AA</td></tr> </table> Type of site Local environment today Land classification	CH	AL	AA	<table border="1"> <tr><td>AB</td></tr> <tr><td>AA</td></tr> <tr><td>BU</td></tr> </table> Present condition and future danger of destruction Security code Local body	AB	AA	BU		
CH									
AL									
AA									
AB									
AA									
BU									

NEW ZEALAND ARCHAEOLOGICAL ASSOCIATION SITE RECORD FORM (NZMS1) NZMS 1 map number 271 N42 NZMS 1 map name Manakau North NZMS 1 map edition 1st		NZAA NZMS 1 SITE NUMBER N42/ 724 DATE VISITED Revisited Jan 1981 SITE TYPE Pit and midden SITE NAME: MAORI OTHER Ambury Park, Mangere																									
Grid Reference Easting <table border="1" style="display: inline-table; border-collapse: collapse;"><tr><td style="width: 20px; text-align: center;">2</td><td style="width: 20px; text-align: center;">8</td><td style="width: 20px; text-align: center;">6</td><td style="width: 20px; text-align: center;">5</td></tr></table>		2	8	6	5	Northing <table border="1" style="display: inline-table; border-collapse: collapse;"><tr><td style="width: 20px; text-align: center;">4</td><td style="width: 20px; text-align: center;">8</td><td style="width: 20px; text-align: center;">6</td><td style="width: 20px; text-align: center;">7</td><td style="width: 20px; text-align: center;">5</td></tr></table>		4	8	6	7	5															
2	8	6	5																								
4	8	6	7	5																							
1. Aids to relocation of site (<i>attach a sketch map</i>) Corrected: 200 metres south from the Ambury Rd fence line, 20 metres east from the power hut.																											
2. State of site and possible future damage Good																											
3. Description of site (<i>Supply full details, history, local environment, references, sketches, etc. If extra sheets are attached, include a summary here</i>) Same as earlier report.																											
4. Owner <u>A.R.A.</u> Address <u>Ambury Park, Mangere</u>		Tenant/Manager Address																									
5. Nature of information (<i>hearsay, brief or extended visit, etc.</i>) brief site survey Photographs (<i>reference numbers, and where they are held</i>) Aerial photographs (<i>reference numbers, and clarity of site</i>) 4604/11 4604/12																											
6. Reported by <u>L. Morris J. Sullivan</u> Address <u>c/- Anthropology Dept,</u> <u>Auckland University.</u>		Filekeeper Date SUSAN BULMER August 1981																									
7. Key words																											
8. New Zealand Register of Archaeological Sites (<i>for office use</i>) NZHPT Site Field Code																											
<table border="1" style="border-collapse: collapse; width: 30px; height: 30px;"> <tr><td style="width: 15px; height: 15px;"></td><td style="width: 15px; height: 15px;"></td></tr> <tr><td style="width: 15px; height: 15px;"></td><td style="width: 15px; height: 15px;"></td></tr> <tr><td style="width: 15px; height: 15px;"></td><td style="width: 15px; height: 15px;"></td></tr> </table> Type of site							<table border="1" style="border-collapse: collapse; width: 30px; height: 30px;"> <tr><td style="width: 15px; height: 15px;"></td><td style="width: 15px; height: 15px;"></td></tr> <tr><td style="width: 15px; height: 15px;"></td><td style="width: 15px; height: 15px;"></td></tr> <tr><td style="width: 15px; height: 15px;"></td><td style="width: 15px; height: 15px;"></td></tr> </table> Present condition and future danger of destruction							<table border="1" style="border-collapse: collapse; width: 30px; height: 30px;"> <tr><td style="width: 15px; height: 15px;"></td><td style="width: 15px; height: 15px;"></td></tr> <tr><td style="width: 15px; height: 15px;"></td><td style="width: 15px; height: 15px;"></td></tr> <tr><td style="width: 15px; height: 15px;"></td><td style="width: 15px; height: 15px;"></td></tr> </table> Local environment today							<table border="1" style="border-collapse: collapse; width: 30px; height: 30px;"> <tr><td style="width: 15px; height: 15px;"></td><td style="width: 15px; height: 15px;"></td></tr> <tr><td style="width: 15px; height: 15px;"></td><td style="width: 15px; height: 15px;"></td></tr> <tr><td style="width: 15px; height: 15px;"></td><td style="width: 15px; height: 15px;"></td></tr> </table> Security code						
<table border="1" style="border-collapse: collapse; width: 30px; height: 30px;"> <tr><td style="width: 15px; height: 15px;"></td><td style="width: 15px; height: 15px;"></td></tr> <tr><td style="width: 15px; height: 15px;"></td><td style="width: 15px; height: 15px;"></td></tr> <tr><td style="width: 15px; height: 15px;"></td><td style="width: 15px; height: 15px;"></td></tr> </table> Land classification							<table border="1" style="border-collapse: collapse; width: 30px; height: 30px;"> <tr><td style="width: 15px; height: 15px;"></td><td style="width: 15px; height: 15px;"></td></tr> <tr><td style="width: 15px; height: 15px;"></td><td style="width: 15px; height: 15px;"></td></tr> <tr><td style="width: 15px; height: 15px;"></td><td style="width: 15px; height: 15px;"></td></tr> </table> Local body																				

637

NEW ZEALAND ARCHAEOLOGICAL ASSOCIATION
SITE RECORD FORM (METRIC)

Metric map number: R11
 Metric map name: Auckland
 Metric map edition: 1

NZAA METRIC SITE NUMBER: R11/683

DATE VISITED: 20 April 1994
 SITE TYPE: Midden and ?pit
 SITE NAME: MAORI:
 OTHER:

Grid Reference Easting

	6	7	7	
--	---	---	---	--

 Northing

	7	1	1	
--	---	---	---	--

1. Aids to relocation of site (*attach a sketch map*):

Ambury Park, Mangere. In Tony's Paddock.

2. State of site and possible future damage:

Unable to relocate.

3. Description of site (*Supply full details, history, local environment, references, sketches, etc. If extra sheets are attached, include a summary here*):

Unable to relocate. The possible pit recorded in 1979 was probably a collapsed lava tube and has since been filled to for safety reasons.

4. Owner: Auckland Regional Council
 Address:

Tenant/Manager:
 Address:

5. Nature of information (*hearsay, brief or extended visit, etc.*): Brief visit

Photographs (*reference numbers*):

Aerial photographs (*reference numbers, and clarity of site*):

6. Reported by: B.Sewell
 Address: DOC Auckland

Filekeeper:
 Date:

7. New Zealand Historic Places Trust (for office use)

Type of site

Local environment today

Land classification

present condition and
 future danger of
 destruction

Local body



Site Record Form

NZAA SITE NUMBER: R11/684

SITE TYPE: Midden/Oven

SITE NAME(s):

DATE RECORDED:

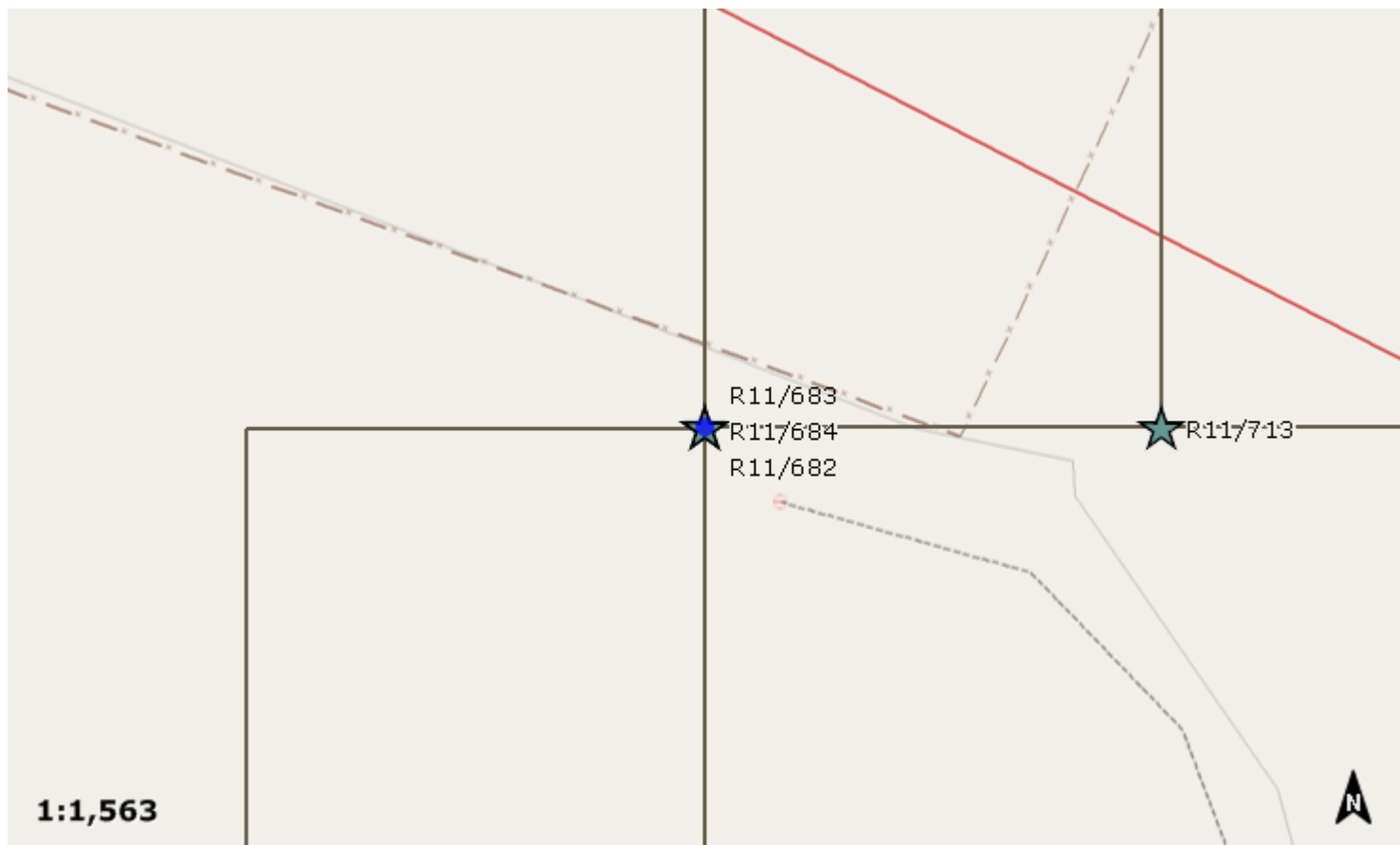
SITE COORDINATES (NZTM) Easting: 1757287

Northing: 5909403

Source: CINZAS

IMPERIAL SITE NUMBER: N42/725

METRIC SITE NUMBER: R11/684



Finding aids to the location of the site

Brief description

MIDDEN/CAVE


Recorded features

Other sites associated with this site

Observations about this site made in

Author Year Title Publication Details

Supporting documentation held in ArchSite

NEW ZEALAND ARCHAEOLOGICAL ASSOCIATION SITE RECORD FORM (NZMS1)		NZAA NZMS 1 SITE NUMBER <i>N42/725</i> DATE VISITED: 16.1.79 SITE TYPE: cave with pit (G) SITE NAME: MAORI OTHER: Ambury Park, Mangere.													
NZMS 1 map number 271 NZMS 1 map name Manukau North NZMS 1 map edition 1st															
Grid Reference Easting <i>228600</i>		Northing <i>648600</i>													
1. Aids to relocation of site (<i>attach a sketch map</i>) Site is near ^{south-west of} power hut in field opposite Ashcroft Ave, and adjacent to Ambury Road. <i>Mangere</i>															
2. State of site and possible future damage the site is under grazing grass and damage to it is not foreseeable.															
3. Description of site (<i>Supply full details, history, local environment, references, sketches, etc. If extra sheets are attached, include a summary here</i>) The surface entrance to the cave is 1 metre by 50 cm. The cave is 1.5 metres deep and has a circumference of 3 - 4 metres below ground. There is some shell in the cave, mainly cockle and quite broken. Also some bones which are small and lying close together but which were not identified. There is a pit 2 metres from the cave which has a roundish shape and is about 7 metres in circumference and is quite shallow.															
4. Owner ARA Address Ambury Park, Mangere.		Tenant/Manager Address													
5. Nature of information (<i>hearsay, brief or extended visit, etc.</i>) site survey Photographs (<i>reference numbers, and where they are held</i>) Aerial photographs (<i>reference numbers, and clarity of site</i>) 4604/11 4604/12															
6. Reported by Walsh, Clarkson. Address c/- Anthropology Dept., Auckland University.		Filekeeper <i>S. B. v. h. e. n</i> Date 24.10.80													
7. Key words															
8. New Zealand Register of Archaeological Sites (<i>for office use</i>) NZHPT Site Field Code															
<table border="1"> <tr><td>A</td><td>M</td></tr> <tr><td>A</td><td>L</td></tr> <tr><td>A</td><td>A</td></tr> </table> Type of site Local environment today Land classification	A	M	A	L	A	A	<table border="1"> <tr><td>B</td><td>B</td></tr> <tr><td>A</td><td>A</td></tr> <tr><td>B</td><td>4</td></tr> </table> Present condition and future danger of destruction Security code Local body	B	B	A	A	B	4		
A	M														
A	L														
A	A														
B	B														
A	A														
B	4														

attached a map.

NEW ZEALAND ARCHAEOLOGICAL ASSOCIATION SITE RECORD FORM (NZMS1)		NZAA NZMS 1 SITE NUMBER H42/725 DATE VISITED Revisited 25.8.81 SITE TYPE Cave SITE NAME: MAORI OTHER Ambury Park, Mangere																	
NZMS 1 map number 271 NZMS 1 map name Manukau North NZMS 1 map edition 1st		Grid Reference Easting <table border="1" style="display: inline-table; border-collapse: collapse;"><tr><td style="width: 20px; text-align: center;">2</td><td style="width: 20px; text-align: center;">8</td><td style="width: 20px; text-align: center;">6</td></tr></table> Northing <table border="1" style="display: inline-table; border-collapse: collapse;"><tr><td style="width: 20px; text-align: center;">4</td><td style="width: 20px; text-align: center;">8</td><td style="width: 20px; text-align: center;">6</td><td style="width: 20px; text-align: center;">7</td><td style="width: 20px; text-align: center;">5</td></tr></table>		2	8	6	4	8	6	7	5								
2	8	6																	
4	8	6	7	5															
1. Aids to relocation of site (<i>attach a sketch map</i>) Corrected: - The power shed has been removed. The site is beneath the wire fence, which starts 50 m east of the junction of Ambury Road and Ashcroft Road and runs SW towards the reclaimed land. The site is 165 m on the fence line from Ambury Road.																			
2. State of site and possible future damage The cave entrance has been filled in. Future damage unlikely.																			
3. Description of site (<i>Supply full details, history, local environment, references, sketches, etc. If extra sheets are attached, include a summary here</i>) As earlier report.																			
4. Owner A.R.A. Address Ambury Park, Mangere		Tenant/Manager Address																	
5. Nature of information (<i>hearsay, brief or extended visit, etc.</i>) Park visited in course of surveying the proposed route for the Marsden Pt./Auckland oil pipeline. Photographs (<i>reference numbers, and where they are held</i>) Aerial photographs (<i>reference numbers, and clarity of site</i>)																			
6. Reported by B. Cramond/W. Spring-Rice Address c/- Anthropology Dept. Auckland University		Filekeeper Date SE BULMER October 1981																	
7. Key words																			
8. New Zealand Register of Archaeological Sites (<i>for office use</i>) NZHPT Site Field Code																			
<table border="1" style="border-collapse: collapse; width: 40px; height: 40px;"> <tr><td style="width: 20px; height: 20px;"></td><td style="width: 20px; height: 20px;"></td></tr> <tr><td style="width: 20px; height: 20px;"></td><td style="width: 20px; height: 20px;"></td></tr> </table> Type of site					<table border="1" style="border-collapse: collapse; width: 40px; height: 40px;"> <tr><td style="width: 20px; height: 20px;"></td><td style="width: 20px; height: 20px;"></td></tr> <tr><td style="width: 20px; height: 20px;"></td><td style="width: 20px; height: 20px;"></td></tr> </table> Present condition and future danger of destruction					<table border="1" style="border-collapse: collapse; width: 40px; height: 40px;"> <tr><td style="width: 20px; height: 20px;"></td><td style="width: 20px; height: 20px;"></td></tr> <tr><td style="width: 20px; height: 20px;"></td><td style="width: 20px; height: 20px;"></td></tr> </table> Local environment today					<table border="1" style="border-collapse: collapse; width: 40px; height: 40px;"> <tr><td style="width: 20px; height: 20px;"></td><td style="width: 20px; height: 20px;"></td></tr> <tr><td style="width: 20px; height: 20px;"></td><td style="width: 20px; height: 20px;"></td></tr> </table> Security code				
<table border="1" style="border-collapse: collapse; width: 40px; height: 40px;"> <tr><td style="width: 20px; height: 20px;"></td><td style="width: 20px; height: 20px;"></td></tr> <tr><td style="width: 20px; height: 20px;"></td><td style="width: 20px; height: 20px;"></td></tr> </table> Land classification					<table border="1" style="border-collapse: collapse; width: 40px; height: 40px;"> <tr><td style="width: 20px; height: 20px;"></td><td style="width: 20px; height: 20px;"></td></tr> <tr><td style="width: 20px; height: 20px;"></td><td style="width: 20px; height: 20px;"></td></tr> </table> Local body														

NEW ZEALAND ARCHAEOLOGICAL ASSOCIATION
SITE RECORD FORM (METRIC)

Metric map number: R11
 Metric map name: Auckland
 Metric map edition: 1

NZAA METRIC SITE NUMBER: R11/684

DATE VISITED: 20 April 1994
 SITE TYPE: Cave, midden
 SITE NAME: MAORI
 OTHER:

Grid Reference Easting

	6	7	7	
--	---	---	---	--

 Northing

	7	1	1	
--	---	---	---	--

1. Aids to relocation of site (*attach a sketch map*):

Ambury Park, Mangere. In Tony's paddock 25 m south east of the gate between Ambury No 2 and No 3 paddocks.

2. State of site and possible future damage:

Almost totally filled in.

3. Description of site (*Supply full details, history, local environment, references, sketches, etc. If extra sheets are attached, include a summary here*):

Cave - lava sink hole - almost totally filled in. Entrance now only 0.75 x 0.40 m. No sign of midden inside the cave. There is no sign of a pit as recorded in 1979 but 2 m to the south of the cave recorded here is a depression which appears to be a half collapsed lava tube.

4. Owner: Auckland Regional Council
 Address:

Tenant/Manager:
 Address:

5. Nature of information (*hearsay, brief or extended visit, etc.*): Brief visit
 Photographs (*reference numbers*):
 Aerial photographs (*reference numbers, and clarity of site*):

6. Reported by: B.Sewell
 Address: DOC Auckland


Filekeeper:
 Date: B. Sewell

24 MAY 1994

7. New Zealand Historic Places Trust (for office use)

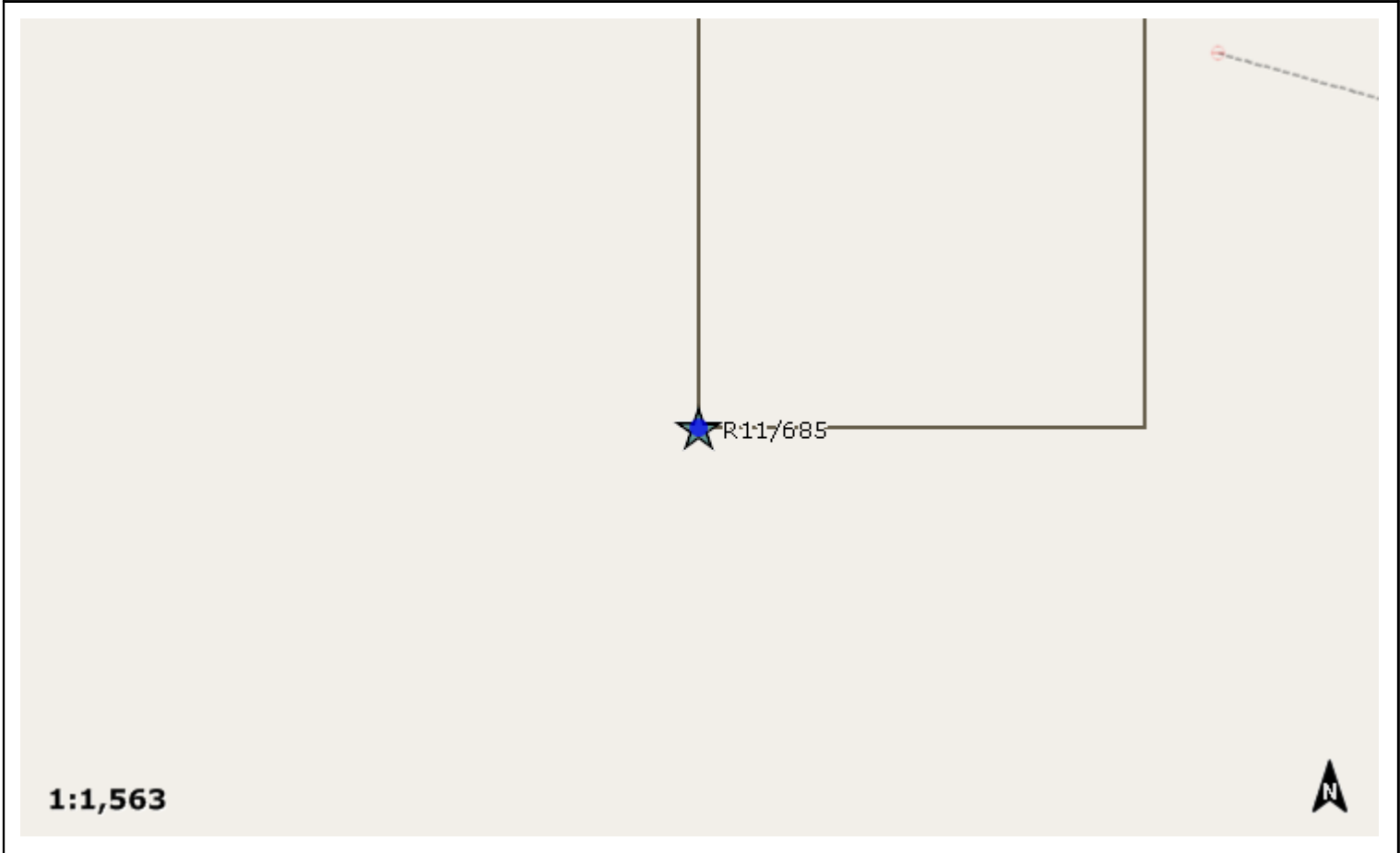
Type of site
 Local environment today
 Land classification

present condition and
 future danger of
 destruction
 Local body

 <h2 style="margin: 0; color: #4F81BD;">Site Record Form</h2>	<p>NZAA SITE NUMBER: R11/685</p> <p>SITE TYPE: Cave/ rock shelter</p> <p>SITE NAME(s):</p> <p>DATE RECORDED:</p>
--	--

SITE COORDINATES (NZTM) Easting: 1757187	Northing: 5909303	Source: CINZAS
---	--------------------------	-----------------------

IMPERIAL SITE NUMBER: N42/726	METRIC SITE NUMBER: R11/685
--------------------------------------	------------------------------------



Finding aids to the location of the site

Brief description
CAVE/MIDDEN

Recorded features
Midden

Other sites associated with this site

Observations about this site made in

Author


Year

Title

Publication Details

Supporting documentation held in ArchSite

3 0

NEW ZEALAND ARCHAEOLOGICAL ASSOCIATION SITE RECORD FORM (NZMS1) NZMS 1 map number 271 NZMS 1 map name Manukau North NZMS 1 map edition 1st		NZAA NZMS 1 SITE NUMBER N42/726 DATE VISITED 16.1.79 SITE TYPE cave (H) + midden. SITE NAME: MAORI OTHER Ambury Park, Mangere.													
Grid Reference Easting <u>2 2 8 5 0 0</u>		Northing <u>6 4 8 5 0 0</u>													
1. Aids to relocation of site (attach a sketch map) <i>parallel to Ambury Rd. South.</i> site is located in the same field and about 40 metres away from the power hut. The site is to the south of the power hut. Adjacent to the fence bordering the reclaimed land of "Area 3" of the Ambury Park concept plan. (Mary Bucklands). Mangere.															
2. State of site and possible future damage the cave is overgrown by blackberry bushes and surrounded by grazing grass. Damage is unlikely in the near future.															
3. Description of site (Supply full details, history, local environment, references, sketches, etc. If extra sheets are attached, include a summary here) Cave entrance is 4 metres wide by 7 metres long but it is so overgrown with blackberry that it is impossible to tell depth or condition without clearing the undergrowth. (vegetation). Midden surrounding the cave is sparse but very broken and almost entirely consisting of cockle shells.															
4. Owner ARA Address Ambury Park, Mangere.		Tenant/Manager Address													
5. Nature of information (hearsay, brief or extended visit, etc.) site survey Photographs (reference numbers, and where they are held) Aerial photographs (reference numbers, and clarity of site) 4604/11 4604/12															
6. Reported by Walsh, Clarkson. Address c/- Anthropology Dept., Auckland University.		Filekeeper S. Bulmer Date 24.10.80													
7. Key words															
8. New Zealand Register of Archaeological Sites (for office use) NZHPT Site Field Code															
<table border="1"> <tr><td>A</td><td>W</td></tr> <tr><td>A</td><td>L</td></tr> <tr><td>A</td><td>A</td></tr> </table> Type of site Local environment today Land classification	A	W	A	L	A	A	<table border="1"> <tr><td>B</td><td>B</td></tr> <tr><td>A</td><td>A</td></tr> <tr><td>B</td><td>Y</td></tr> </table> Present condition and future danger of destruction Security code Local body	B	B	A	A	B	Y		
A	W														
A	L														
A	A														
B	B														
A	A														
B	Y														

NEW ZEALAND ARCHAEOLOGICAL ASSOCIATION
SITE RECORD FORM (METRIC)

NZAA METRIC SITE NUMBER: R11/685

Metric map number: R11
 Metric map name: Auckland
 Metric map edition: 1

DATE VISITED: 20 April 1994
 SITE TYPE: Midden
 SITE NAME: MAORI
 OTHER:

Grid Reference Easting

		6	7	6	8	4
--	--	---	---	---	---	---

 Northing

		7	1	0	8	2
--	--	---	---	---	---	---

1. Aids to relocation of site (*attach a sketch map*):

Ambury Park, Mangere. In Ambury No.3 Paddock 2 m from fence dividing the Regional Park from Drainage Board land and 40 m from gate from Tony's to Ambury No. 3 paddock.

2. State of site and possible future damage:

Good.

3. Description of site (*Supply full details, history, local environment, references, sketches, etc. If extra sheets are attached, include a summary here*):

Very sparse midden around lava outcrop. On one side of the outcrop there is a large cave approximately 7 x 4 m entrance but the cave and depression in front of it is filled with rocks, barbed wire, dead trees and blackberry.

4. Owner: Auckland Regional Council
 Address:

Tenant/Manager:
 Address:

5. Nature of information (*hearsay, brief or extended visit, etc.*): Brief visit
 Photographs (*reference numbers*):
 Aerial photographs (*reference numbers, and clarity of site*):

6. Reported by: B.Sewell
 Address: DOC Auckland

Filekeeper:
 Date: **24 MAY 1994**

7. New Zealand Historic Places Trust (for office use)

Type of site
 Local environment today
 Land classification

present condition and future danger of destruction
 Local body



Site Record Form

NZAA SITE NUMBER: R11/721

SITE TYPE: Unclassified

SITE NAME(s):

DATE RECORDED:

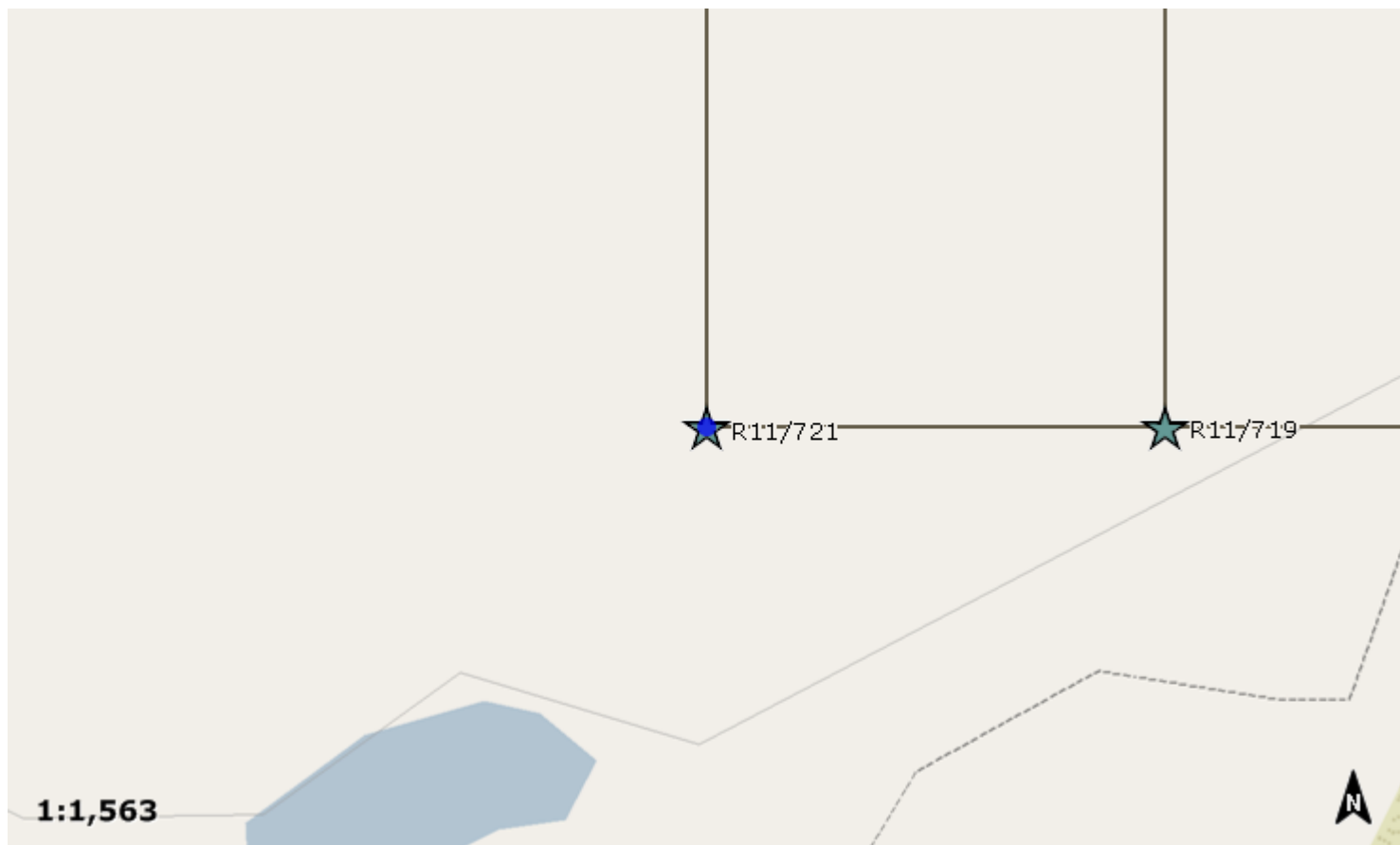
SITE COORDINATES (NZTM) Easting: 1757788

Northing: 5908604

Source: CINZAS

IMPERIAL SITE NUMBER: N42/763

METRIC SITE NUMBER: R11/721



Finding aids to the location of the site

Brief description

HOUSE FLOORS/MDN



Recorded features

Other sites associated with this site

Observations about this site made in

Author Year Title Publication Details

Supporting documentation held in ArchSite

NEW ZEALAND ARCHAEOLOGICAL ASSOCIATION		NZAA NZMS 1 SITE NUMBER <i>N42/763</i>													
SITE RECORD FORM (NZMS1)		DATE VISITED <i>12.1.79</i>													
NZMS 1 map number <i>271 N42</i>		SITE TYPE <i>house sites midden</i>													
NZMS 1 map name <i>Manukau North</i>		SITE NAME: MAORI OTHER <i>Mangere Pony club</i>													
NZMS 1 map edition <i>1st</i>															
Grid Reference Easting <i>2 2 9 1 0 0</i> Northing <i>6 4 7 8 0 0</i>															
1. Aids to relocation of site (<i>attach a sketch map</i>) <i>Sixth-east of pony club buildings, 30 - 40 metres, in a macrocarpa grove.</i>															
															
2. State of site and possible future damage <i>a small dumping ground for some logs and some farm rubbish. Not likely.</i>															
3. Description of site (<i>Supply full details, history, local environment, references, sketches, etc. If extra sheets are attached, include a summary here</i>) <i>In and around raised rocky mound 1 - 2 metres high. Thinly scattered shell on and around the mound. Three or more house sites, with rock sides. Shell is mainly cockle, perhaps oven stones as well.</i> <i>2 diagrams - 2nd one is a closeup of the macrocarpa grove.</i>															
4. Owner <i>ARA</i> Address		Tenant/Manager <i>Mangere Pony Club.</i> Address													
5. Nature of information (<i>hearsay, brief or extended visit, etc.</i>) <i>brief ground survey</i> Photographs (<i>reference numbers, and where they are held</i>) Aerial photographs (<i>reference numbers, and clarity of site</i>) <i>4604/11 & 4604/12</i>															
6. Reported by <i>J Grant, C Slane, G White.</i> Address		Filekeeper <i>J. Bulmer</i> Date <i>1.9.80</i>													
7. Key words															
8. New Zealand Register of Archaeological Sites (<i>for office use</i>) NZHPT Site Field Code															
<table border="1"> <tr><td>E</td><td>K</td></tr> <tr><td>A</td><td>E</td></tr> <tr><td>A</td><td>H</td></tr> </table> Type of site Local environment today Land classification	E	K	A	E	A	H	<table border="1"> <tr><td>B</td><td>A</td></tr> <tr><td>A</td><td>A</td></tr> <tr><td>D</td><td>T</td></tr> </table> Present condition and future danger of destruction Security code Local body	B	A	A	A	D	T		
E	K														
A	E														
A	H														
B	A														
A	A														
D	T														

SITERECD FORM (NZMS 260)

NZMS 260 map number
 NZMS 260 map name
 NZMS 260 map edition

NZAA METRIC SITE NUMBER
 DATE VISITED
 SITE TYPE
 SITE NAME: MAORI
 OTHER

**NEW ZEALAND ARCHAEOLOGICAL ASSOCIATION
 SITE DESCRIPTION FORM**

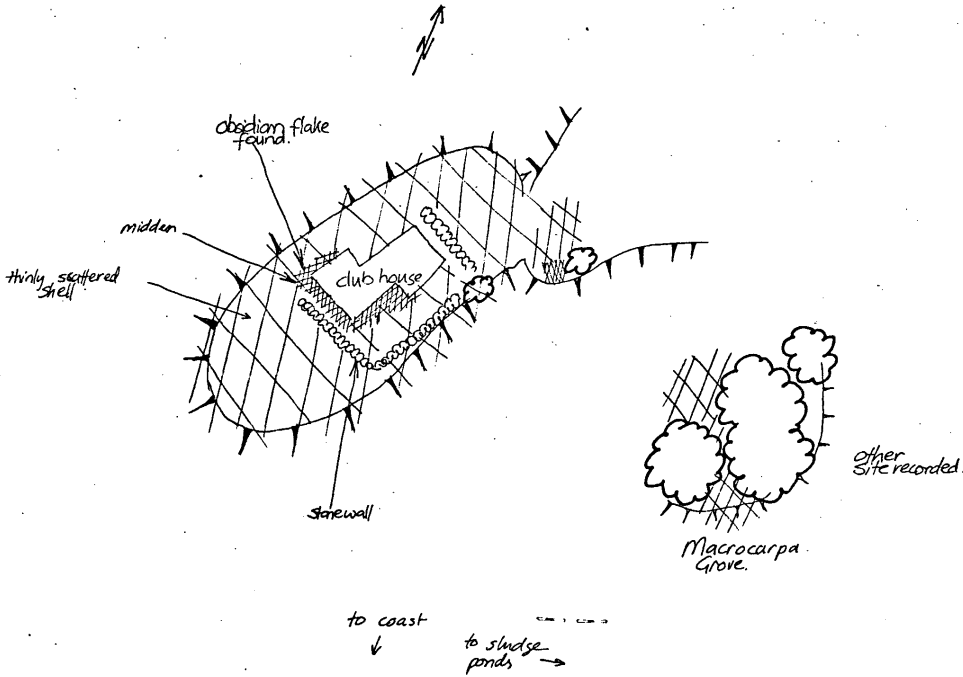
Map Number 271
 Map Name Manukau North
 Map Edition 1st
 Grid Reference 291 478

SITE NUMBER *N42/763*

SITE NAME: MAORI
 OTHER

SITE TYPE House site and midden

(This form may be used for recording any descriptive information or other supplementary information on the site, or for maps and drawings.)



NEW ZEALAND ARCHAEOLOGICAL ASSOCIATION
SITE RECORD FORM (METRIC)

NZAA METRIC SITE NUMBER: R11/721

Metric map number: R11
 Metric map name: Auckland
 Metric map edition: 1

DATE VISITED: 20 April 1994
 SITE TYPE: Midden
 SITE NAME: MAORI:
 OTHER:

Grid Reference Easting

		6	8	2	3	9
--	--	---	---	---	---	---

 Northing

		7	0	3	9	2
--	--	---	---	---	---	---

1. Aids to relocation of site (*attach a sketch map*):

Ambury Park, Mangere. In Pony Club No 4 Paddock immediately to the rear of the new pony club buildings.

2. State of site and possible future damage:

Good.

3. Description of site (*Supply full details, history, local environment, references, sketches, etc. If extra sheets are attached, include a summary here*):

Midden scatter, mainly cockle, all over the bare ground at the rear of the new building with horse stalls at its rear. The macrocarpa trees referred to in the earlier site record form have been felled.

4. Owner: Auckland Regional Council
 Address:

Tenant/Manager:
 Address:

5. Nature of information (*hearsay, brief or extended visit, etc.*): Brief visit

Photographs (*reference numbers*):

Aerial photographs (*reference numbers, and clarity of site*):

6. Reported by: B.Sewell
 Address: DOC Auckland

Filekeeper:
 Date: 20/04/94

20 APR 1994

7. New Zealand Historic Places Trust (for office use)

Type of site

Local environment today

Land classification

present condition and
 future danger of
 destruction

Local body



Site Record Form

NZAA SITE NUMBER: R11/722

SITE TYPE: Midden/Oven

SITE NAME(s):

DATE RECORDED:

SITE COORDINATES (NZTM) Easting: 1757688

Northing: 5908704

Source: CINZAS

IMPERIAL SITE NUMBER: N42/764

METRIC SITE NUMBER: R11/722



Finding aids to the location of the site

Brief description

MIDDEN

Recorded features

Midden

Other sites associated with this site

Observations about this site made in


Author

Year

Title

Publication Details

Supporting documentation held in ArchSite

NEW ZEALAND ARCHAEOLOGICAL ASSOCIATION SITE RECORD FORM (NZMS1) NZMS 1 map number 271 <i>N42</i> NZMS 1 map name Manukau North NZMS 1 map edition 1st		NZAA NZMS 1 SITE NUMBER <i>N42/764</i> DATE VISITED 12.1.79 SITE TYPE midden & occupation site SITE NAME: MAORI OTHER Mangere Pony Club													
Grid Reference Easting <i>2 2 9 1 0</i>		Northing <i>6 4 7 9 0 0</i>													
1. Aids to relocation of site (<i>attach a sketch map</i>) Directly beneath and immediately surrounding pony club clubhouse.															
2. State of site and possible future damage damaged and hard to get at due to location of clubhouse. However clubhouse may have also served to protect the site.															
3. Description of site (<i>Supply full details, history, local environment, references, sketches, etc. If extra sheets are attached, include a summary here</i>) a large midden on and around a raised area where the pony clubhouse is situated. Much finely broken up shell midden is exposed on the surface. Midden is mostly composed of cockle, also gastropods. An obsidian flake was found in the midden at the northwest corner of the clubhouse, on the surface. Possible oven stones as well on the site. A stone wall surrounds the clubhouse. The living sites are probably located directly beneath the pony club as it is situated on a large raised platform.															
4. Owner ARA Address		Tenant/Manager Mangere Pony Club. Address													
5. Nature of information (<i>hearsay, brief or extended visit, etc.</i>) Brief ground survey Photographs (<i>reference numbers, and where they are held</i>) yes; enclosed Aerial photographs (<i>reference numbers, and clarity of site</i>) 4604/11 4604/12															
6. Reported by J Grant, C Slane, G White. Address c/- Anthropology Dept., Auckland University.		Filekeeper <i>A. Bulmer</i> Date 1.9.80													
7. Key words															
8. New Zealand Register of Archaeological Sites (<i>for office use</i>) NZHPT Site Field Code															
<table border="1"> <tr><td>A</td><td>J</td></tr> <tr><td>-</td><td>-</td></tr> <tr><td>A</td><td>H</td></tr> </table> Type of site Local environment today Land classification	A	J	-	-	A	H	<table border="1"> <tr><td>B</td><td>B</td></tr> <tr><td>A</td><td>A</td></tr> <tr><td>D</td><td>T</td></tr> </table> Present condition and future danger of destruction Security code Local body	B	B	A	A	D	T		
A	J														
-	-														
A	H														
B	B														
A	A														
D	T														



Site Record Form

NZAA SITE NUMBER: R11/738

SITE TYPE: Midden/Oven

SITE NAME(s):

DATE RECORDED:

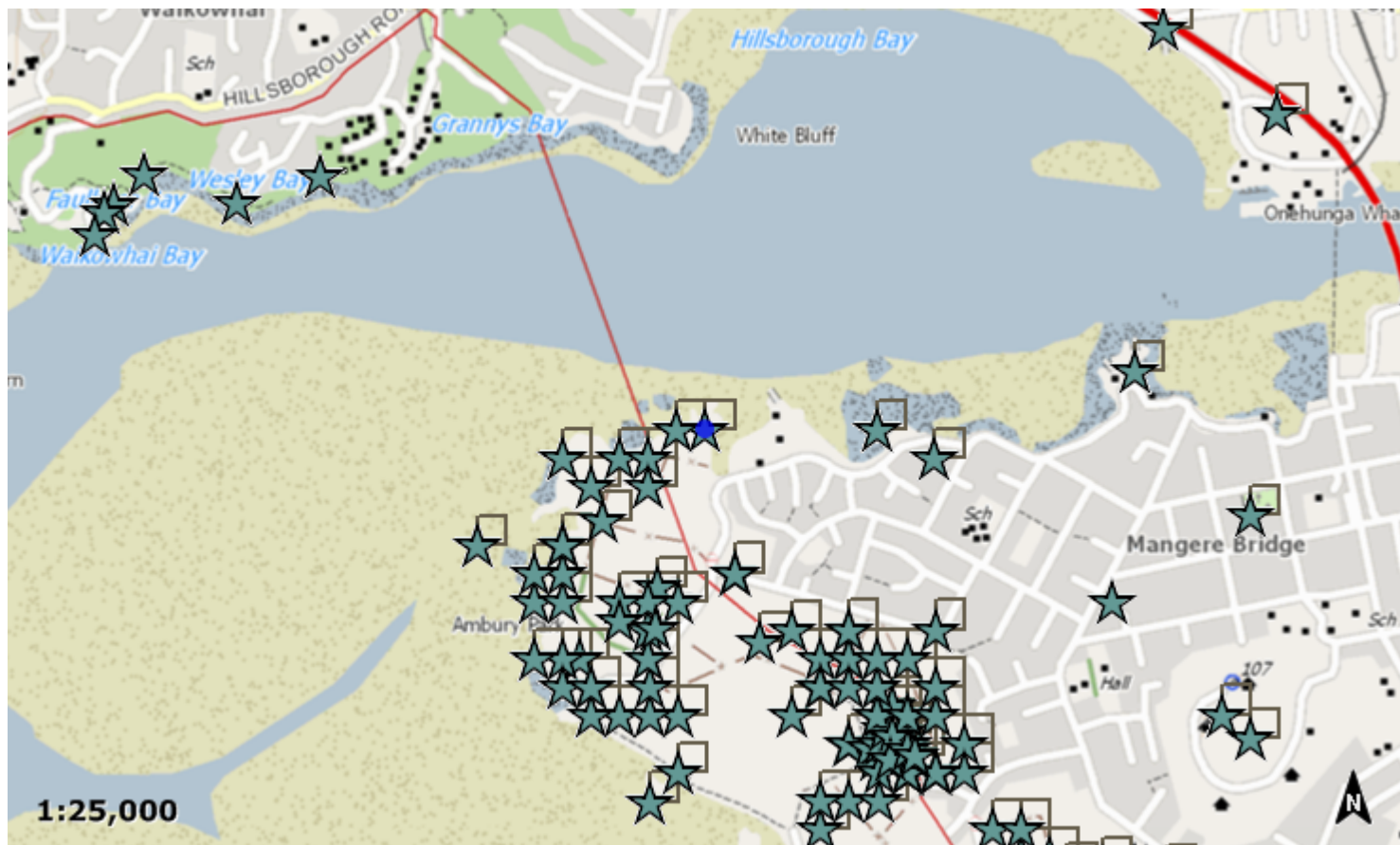
SITE COORDINATES (NZTM) Easting: 1756885

Northing: 5910302

Source: CINZAS

IMPERIAL SITE NUMBER: N42/781

METRIC SITE NUMBER: R11/738



Finding aids to the location of the site

Brief description

MIDDEN

Recorded features

Midden

Other sites associated with this site

Observations about this site made in

Author

Year

Title

Publication Details

Supporting documentation held in ArchSite


NEW ZEALAND ARCHAEOLOGICAL ASSOCIATION SITE RECORD FORM (NZMS1)		NZAA NZMS 1 SITE NUMBER <i>N42/781</i> DATE VISITED 19.1.79 SITE TYPE cave SITE NAME: MAORI <i>midden</i> OTHER Ambury Park, Mangere.	
NZMS 1 map number 271 <i>N42</i> NZMS 1 map name Manukau North NZMS 1 map edition 1st			
Grid Reference Easting 2 2 8 0 0 0		Northing 6 4 9 4 0 0	
1. Aids to relocation of site (<i>attach a sketch map</i>) On northernmost headland of Ambury Park area, to the west of the large sandy bay on the wall separating Ambury Park and the neighbouring subdivision. Largest headland on the coast, it faces across to Hillsborough bay on the other side of the Harbour.			
2. State of site and possible future damage Good, but some planks and plastic and other rubbish have been thrown inside. Park development there possible.			
3. Description of site (<i>Supply full details, history, local environment, references, sketches, etc. If extra sheets are attached, include a summary here</i>) A cave site, possibly the one described by Taylor in report no. 576 as a burial cave. It's located on the headland (see attached map) with other smaller caves in the vicinity. There is extensive midden deposits surrounding it. The cave mouth is 1 metre x 1.5 metres, and the cave drops vertically then heads eastwards for an unknown direction. Midden deposits are found within, and also cattle bones, which may be the 'burial' referred to in Taylor's report. The midden deposits continue out along the headland, and along the foreshore. There are several likely house platforms in the area as well (see map), One 10 x 10 metres and 2 metres high, another 15 x 10 metres and 2 metres high. There is also another, smaller cave on the coastline quite near the other group, see map. Further around the coast, towards the east is a depression, 5x5metres, 2 metres deep, with midden. Midden &			
4. Owner Address ARA Ambury Park, Mangere.		Tenant/Manager (living platforms further Address (around the coast too.	
5. Nature of information (<i>hearsay, brief or extended visit, etc.</i>) brief ground survey Photographs (<i>reference numbers, and where they are held</i>) yes, enclosed. Negatives: Historic P.T. Aerial photographs (<i>reference numbers, and clarity of site</i>) 4604/11 4604/12			
6. Reported by Address J Grant, C Slane, G White. c/- Anthropology Dept., Auckland University.		Filekeeper Date S. Bulmer 1.9.80	
7. Key words			
8. New Zealand Register of Archaeological Sites (<i>for office use</i>) NZHPT Site Field Code			

A	W
A	I
A	H

Type of site
 Local environment today
 Land classification

A	B
A	A
D	T

Present condition and future danger of destruction
 Security code
 Local body

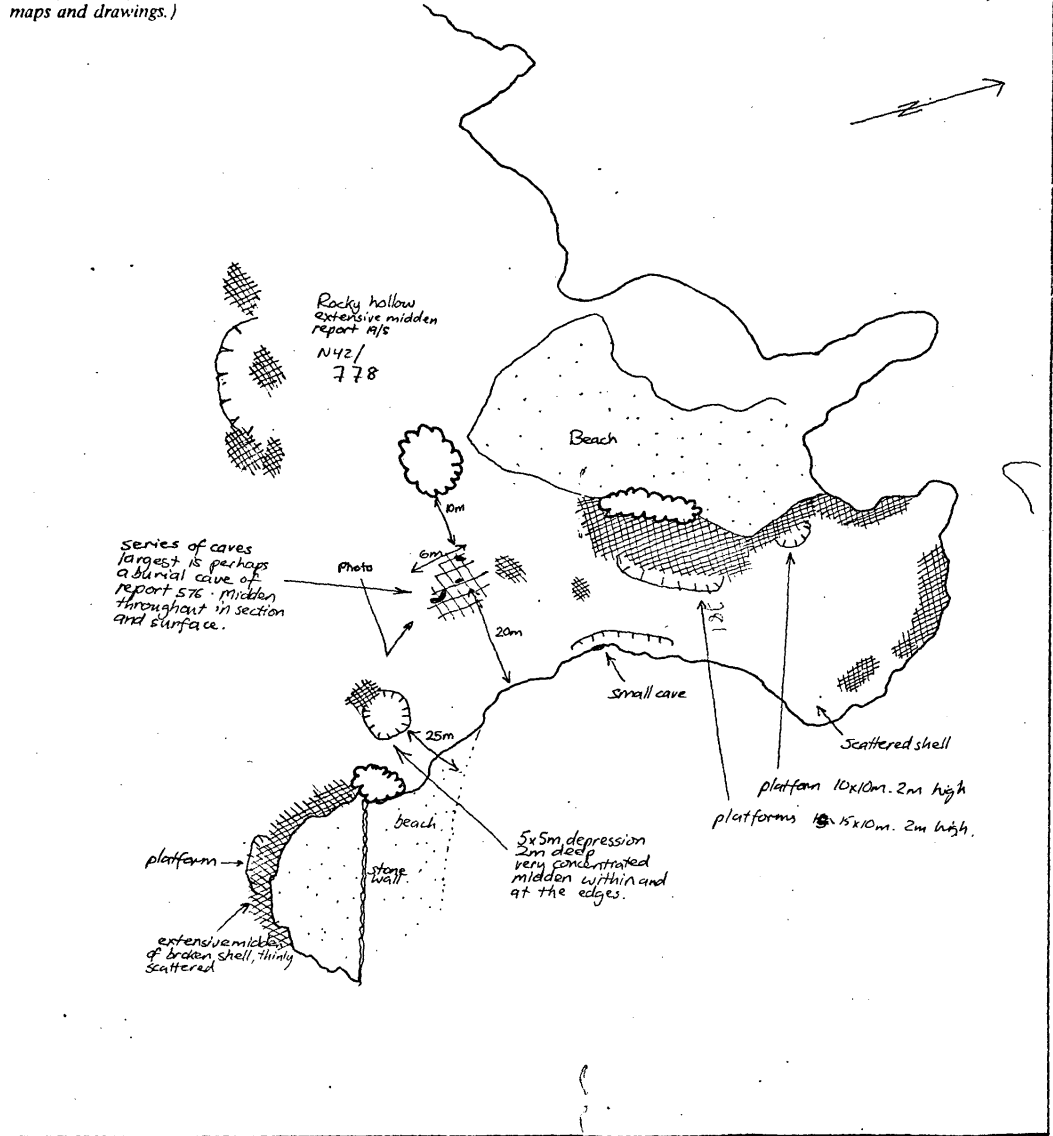


NEW ZEALAND ARCHAEOLOGICAL ASSOCIATION SITE RECORD FORM (NZMS260) NZMS 260 map number NZMS 260 map name NZMS 260 map edition	NZAA METRIC SITE NUMBER DATE VISITED SITE TYPE SITE NAME: MAORI OTHER
---	---

79/6

NEW ZEALAND ARCHAEOLOGICAL ASSOCIATION SITE DESCRIPTION FORM Map Number 271 Map Name Manukau North Map Edition 1st Grid Reference 280 494	SITE NUMBER N42/781 SITE NAME: MAORI OTHER Ambury Park, Mangere SITE TYPE midden, cave, living site
---	--

(This form may be used for recording any descriptive information or other supplementary information on the site, or for maps and drawings.)



NEW ZEALAND ARCHAEOLOGICAL ASSOCIATION SITE RECORD FORM (METRIC)		NZAA METRIC SITE NUMBER: R11/738 DATE VISITED: 20 April 1994 SITE TYPE: Midden SITE NAME: MAORI OTHER:													
Metric map number: R11 Metric map name: Auckland Metric map edition: 1															
Grid Reference Easting <table border="1" style="display: inline-table; border-collapse: collapse;"> <tr><td>6</td><td>7</td><td>3</td></tr> </table>		6	7	3	Northing <table border="1" style="display: inline-table; border-collapse: collapse;"> <tr><td>7</td><td>2</td><td>0</td></tr> </table>		7	2	0						
6	7	3													
7	2	0													
1. Aids to relocation of site (<i>attach a sketch map</i>): Ambury Park, Mangere in Foreshore Walkway area. On most northerly headland within the park and adjacent to Kiwi Esplanade reserve.															
2. State of site and possible future damage: Good.															
3. Description of site (<i>Supply full details, history, local environment, references, sketches, etc. If extra sheets are attached, include a summary here</i>): The entire headland from the rock with the interpretation panel explaining tides northwards has patches of midden visible including the area slightly to the west (R11/739). There appears to be no break between the patches of midden and the entire area is recorded as R11/738. The small cave on the eastern shoreline recorded in 1979 could not be relocated but there were several caves and collapsed lava tubes close to the interpretation panel - the largest having an entrance of 1.5 x 0.5 m. Grant et al recorded several house platforms. No artificially constructed platforms could be seen although there were several natural level areas formed by the lava flows which could have been used as house sites. The midden consisted predominantly of shattered cockle in black soil matrix. Closer to the beach there was a great quantity of shattered shell in sandy matrix which is interpreted as natural beach deposit.															
4. Owner: Auckland Regional Council Address:		Tenant/Manager: Address:													
5. Nature of information (<i>hearsay, brief or extended visit, etc.</i>): Brief visit Photographs (<i>reference numbers</i>): Aerial photographs (<i>reference numbers, and clarity of site</i>):															
6. Reported by: B.Sewell Address: DOC Auckland		Filekeeper: Date: B Sewell 24 MAY 1994													
7. New Zealand Historic Places Trust (for office use)															
<table border="1" style="display: inline-table; border-collapse: collapse;"> <tr><td> </td><td> </td></tr> <tr><td> </td><td> </td></tr> <tr><td> </td><td> </td></tr> </table> Type of site								<table border="1" style="display: inline-table; border-collapse: collapse;"> <tr><td> </td><td> </td></tr> <tr><td> </td><td> </td></tr> <tr><td> </td><td> </td></tr> </table> present condition and future danger of destruction							
<table border="1" style="display: inline-table; border-collapse: collapse;"> <tr><td> </td><td> </td></tr> <tr><td> </td><td> </td></tr> <tr><td> </td><td> </td></tr> </table> Local environment today								<table border="1" style="display: inline-table; border-collapse: collapse;"> <tr><td> </td><td> </td></tr> <tr><td> </td><td> </td></tr> <tr><td> </td><td> </td></tr> </table> Local body							
<table border="1" style="display: inline-table; border-collapse: collapse;"> <tr><td> </td><td> </td></tr> <tr><td> </td><td> </td></tr> <tr><td> </td><td> </td></tr> </table> Land classification															



Site Record Form

NZAA SITE NUMBER: R11/742

SITE TYPE: Cave/ rock shelter

SITE NAME(s):

DATE RECORDED:

SITE COORDINATES (NZTM) Easting: 1756986

Northing: 5909803

Source: CINZAS

IMPERIAL SITE NUMBER: N42/785

METRIC SITE NUMBER: R11/742



Finding aids to the location of the site

Brief description

CAVE/MIDDEN

Recorded features

Midden

Other sites associated with this site

Observations about this site made in

Author

Year

Title

Publication Details

Supporting documentation held in ArchSite

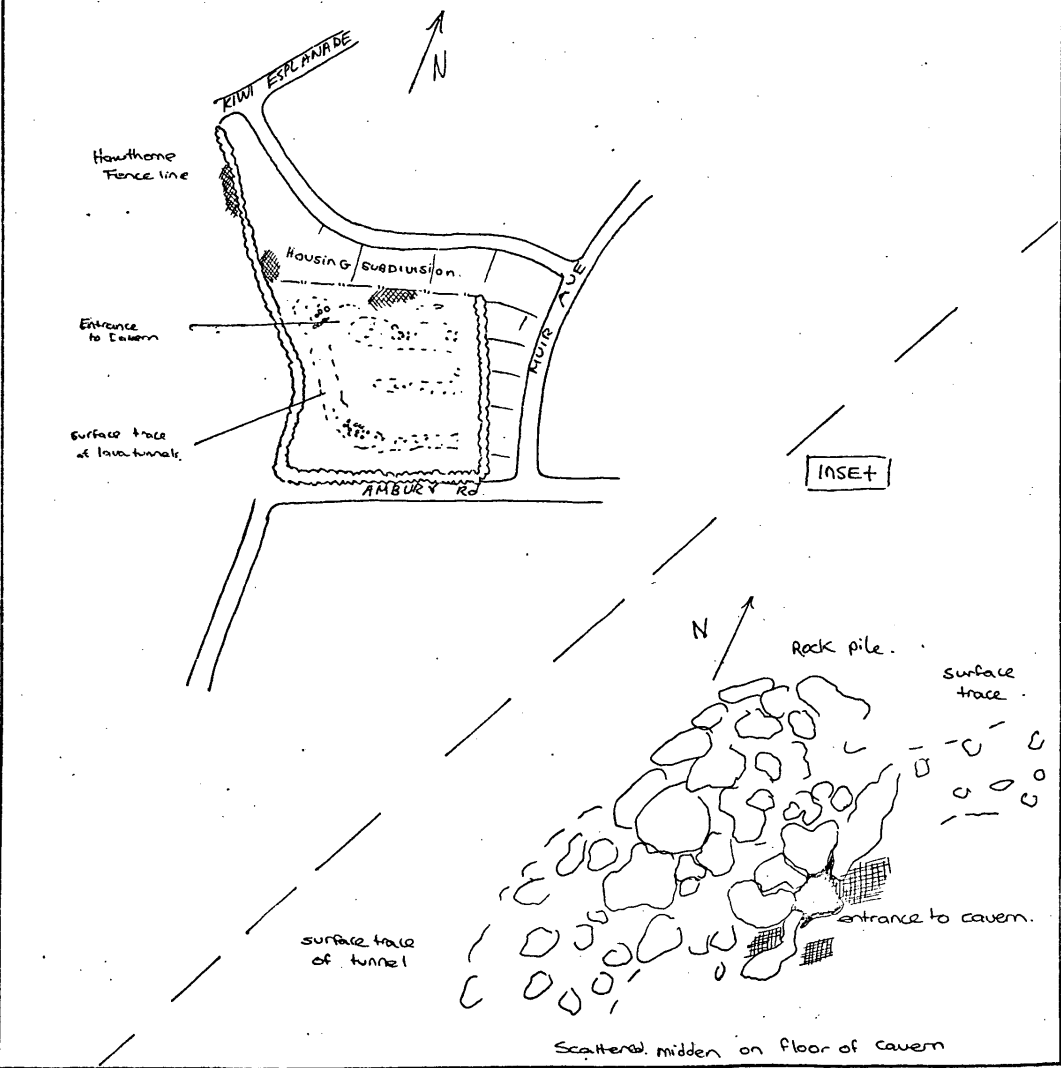
NEW ZEALAND ARCHAEOLOGICAL ASSOCIATION SITE RECORD FORM (NZMS1)		NZAA NZMS 1 SITE NUMBER <i>N42/785</i> DATE VISITED <i>24.1.79</i> SITE TYPE <i>-cave, midden</i> SITE NAME: MAORI <i>Education Board proposed</i> OTHER <i>school site.</i>													
NZMS 1 map number <i>271 N42</i> NZMS 1 map name <i>Manukau North</i> NZMS 1 map edition <i>1st</i>															
Grid Reference Easting <i>2 2 8 3 0 0</i> Northing <i>6 4 9 2 0 0</i>															
1. Aids to relocation of site (<i>attach a sketch map</i>) <i>Proposed school site, bordered by Muir and Ambury Roads, and Andes Ave.</i> <div style="text-align: center;"><i>Manure</i></div> <i>sketch map attached.</i>															
2. State of site and possible future damage <i>Site at present leased by Education board to private use. Land now in use as Christmas tree plantation. Proposed school idea has apparently been dropped, therefore future of the land is uncertain.</i>															
3. Description of site (<i>Supply full details, history, local environment, references, sketches, etc. If extra sheets are attached, include a summary here</i>) <i>Ground is irregularly crossed by basalt mounds leaving a surface trace 50cm - 100cm above ground level - lava tunnels. A pile of rock in the northwest corner of the site associated with midden conceals a small entrance to a large cavern caused by tunnels to the surface. It appears to be very extensive. Approximate dimensions from observation at surface: 6metres deep, 20 metres long, 15 metres wide. Has been used to dump waste. Midden comprises thinly scattered shell over a small area.</i>															
4. Owner Address <i>Education Board.</i>	Tenant/Manager Address														
5. Nature of information (<i>hearsay, brief or extended visit, etc.</i>) <i>brief ground survey</i> Photographs (<i>reference numbers, and where they are held</i>) Aerial photographs (<i>reference numbers, and clarity of site</i>) <i>4604/11 4604/12</i>															
6. Reported by Address <i>J Grant, C Slane, G White. c/- Anthropology Dept, Auckland University.</i>	Filekeeper Date <i>S. Bullock 1.9.80</i>														
7. Key words															
8. New Zealand Register of Archaeological Sites (<i>for office use</i>) NZHPT Site Field Code															
<table border="1" style="display: inline-table; border-collapse: collapse;"> <tr><td>A</td><td>W</td></tr> <tr><td>A</td><td>E</td></tr> <tr><td>A</td><td>A</td></tr> </table> Type of site Local environment today Land classification	A	W	A	E	A	A	<table border="1" style="display: inline-table; border-collapse: collapse;"> <tr><td>B</td><td>C</td></tr> <tr><td>A</td><td>A</td></tr> <tr><td>D</td><td>T</td></tr> </table> Present condition and future danger of destruction Security code Local body			B	C	A	A	D	T
A	W														
A	E														
A	A														
B	C														
A	A														
D	T														



NEW ZEALAND ARCHAEOLOGICAL ASSOCIATION SITE RECORD FORM (NZMS 260) NZMS 260 map number NZMS 260 map name NZMS 260 map edition	NZAA METRIC SITE NUMBER DATE VISITED SITE TYPE SITE NAME: MAORI OTHER
--	---

NEW ZEALAND ARCHAEOLOGICAL ASSOCIATION SITE DESCRIPTION FORM Map Number <i>N42</i> Map Name Map Edition Grid Reference <i>E 283 N 492</i>	SITE NUMBER <i>N42/785</i> SITE NAME: MAORI <i>proposed school site</i> OTHER <i>Education Board</i> SITE TYPE <i>Lava caves & midden</i>
---	--

(This form may be used for recording any descriptive information or other supplementary information on the site, or for maps and drawings.)



NEW ZEALAND ARCHAEOLOGICAL ASSOCIATION
SITE RECORD FORM (METRIC)

Metric map number: R11
 Metric map name: Auckland
 Metric map edition: 1

NZAA METRIC SITE NUMBER: R11/742
 DATE VISITED: 20 April 1994
 SITE TYPE: Cave, midden
 SITE NAME: MAORI
 OTHER:

Grid Reference Easting

	6	7	4	5
--	---	---	---	---

 Northing

	1	7	1	5	5
--	---	---	---	---	---

1. Aids to relocation of site (*attach a sketch map*):

Ambury Park, Mangere. In Education Board Paddock towards north western corner of paddock surrounded by modern stone wall.

2. State of site and possible future damage:

The site has been used as a dump in the past.

3. Description of site (*Supply full details, history, local environment, references, sketches, etc. If extra sheets are attached, include a summary here*):

Lava outcrop with large cave - now all surrounded by stone wall - and scatters of midden.

4. Owner: Auckland Regional Council
 Address:

Tenant/Manager:
 Address:

5. Nature of information (*hearsay, brief or extended visit, etc.*): Brief visit
 Photographs (*reference numbers*):
 Aerial photographs (*reference numbers, and clarity of site*):

6. Reported by: B.Sewell
 Address: DOC Auckland.

Filekeeper:
 Date:

7. New Zealand Historic Places Trust (for office use)

Type of site
 Local environment today
 Land classification

present condition and
 future danger of
 destruction
 Local body



Site Record Form

NZAA SITE NUMBER: R11/1113

SITE TYPE: Cave/ rock shelter

SITE NAME(s):

DATE RECORDED:

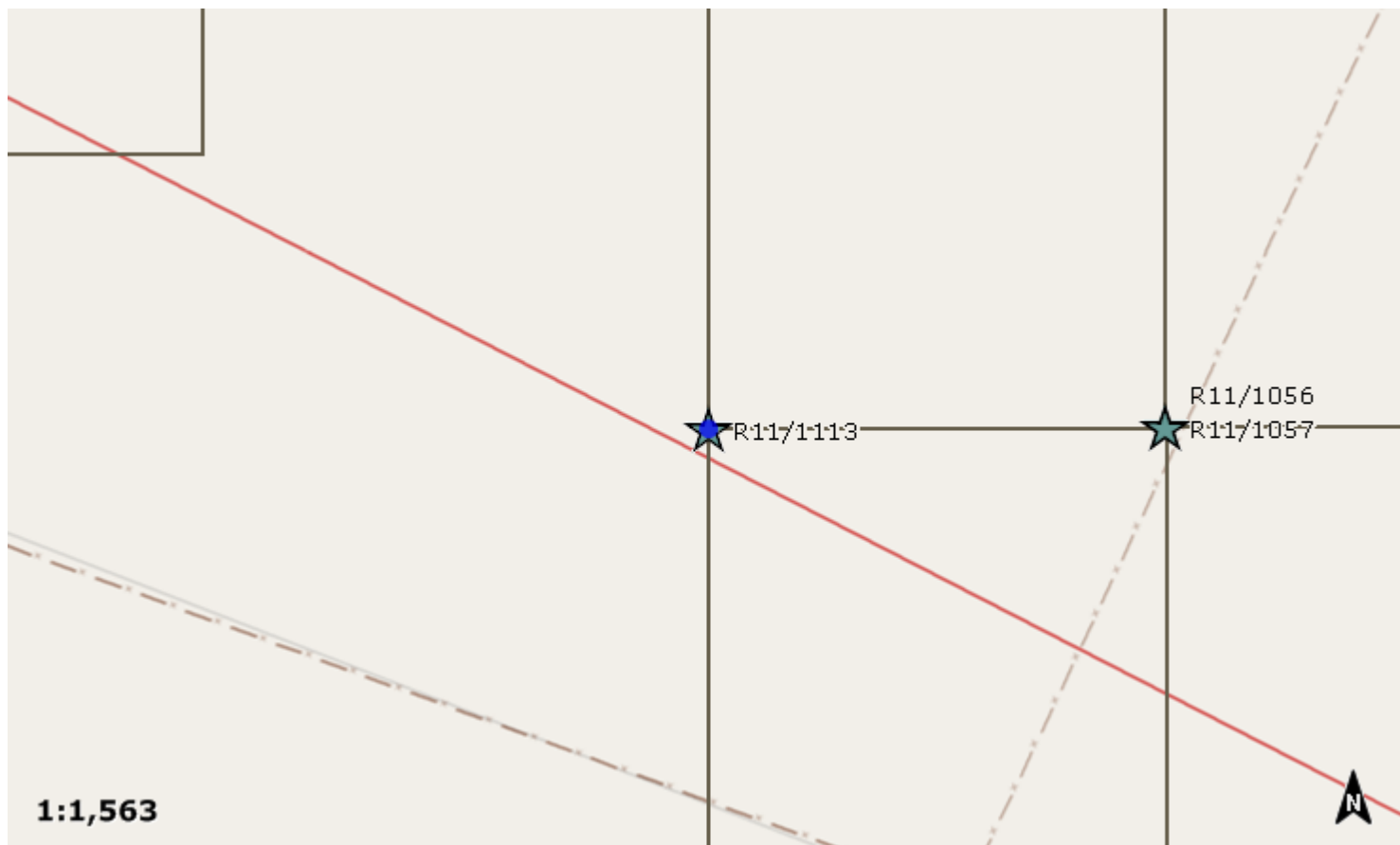
SITE COORDINATES (NZTM) Easting: 1757286

Northing: 5909503

Source: CINZAS

IMPERIAL SITE NUMBER: N42/1118

METRIC SITE NUMBER: R11/1113



Finding aids to the location of the site

Brief description

CAVE/MIDDEN

Recorded features


Midden

Other sites associated with this site

Observations about this site made in

Author Year Title Publication Details

Supporting documentation held in ArchSite

NEW ZEALAND ARCHAEOLOGICAL ASSOCIATION SITE RECORD FORM (NZMS1)		NZAA NZMS 1 SITE NUMBER N42/1118 DATE VISITED 25.8.1981 SITE TYPE Cave SITE NAME: MAORI OTHER Ambury Park, Mangere													
NZMS 1 map number 271 NZMS 1 map name Manukau North NZMS 1 map edition 2nd															
Grid Reference Easting <u>2 2 8 6 3 0</u>		Northing <u>6 4 8 6 0 0</u>													
1. Aids to relocation of site (<i>attach a sketch map</i>) Site is 200 m due south from the junction of Ashcroft Road and 20 m offset to the NW from the fenceline that runs SW from Ambury Road 50 m E of Ashcroft Road towards the reclaimed land.															
2. State of site and possible future damage The cave entrance has been filled in, future damage now unlikely.															
3. Description of site (<i>Supply full details, history, local environment, references, sketches, etc. If extra sheets are attached, include a summary here</i>) The cave entrance was apparently 1 m wide, its height uncertain (now only 20 cm). It was impossible to ascertain the internal dimensions or if the cave contained evidence as to its function or use. No midden was observed on the surface in the vicinity of the cave.															
4. Owner A.R.A. Address Ambury Park Mangere		Tenant/Manager Address													
5. Nature of information (<i>hearsay, brief or extended visit, etc.</i>) park visited in the course of surveying the proposed route of the Marsden Pt./Auckland pipeline. Photographs (<i>reference numbers, and where they are held</i>) Aerial photographs (<i>reference numbers, and clarity of site</i>)															
6. Reported by B. Cramond, W. Spring-Rice Address c/- Anthropology Dept. Auckland University		Filekeeper Date SE BULMER October 1981													
7. Key words															
8. New Zealand Register of Archaeological Sites (<i>for office use</i>) NZHPT Site Field Code															
<table border="1"> <tr><td>A</td><td>W</td></tr> <tr><td>-</td><td>-</td></tr> <tr><td>A</td><td>H</td></tr> </table> Type of site Local environment today Land classification	A	W	-	-	A	H	<table border="1"> <tr><td>B</td><td>A</td></tr> <tr><td>A</td><td>A</td></tr> <tr><td>D</td><td>I</td></tr> </table> Present condition and future danger of destruction Security code Local body	B	A	A	A	D	I		
A	W														
-	-														
A	H														
B	A														
A	A														
D	I														



Site Record Form

NZAA SITE NUMBER: R11/1122

SITE TYPE: Maori horticulture

SITE NAME(s):

DATE RECORDED:

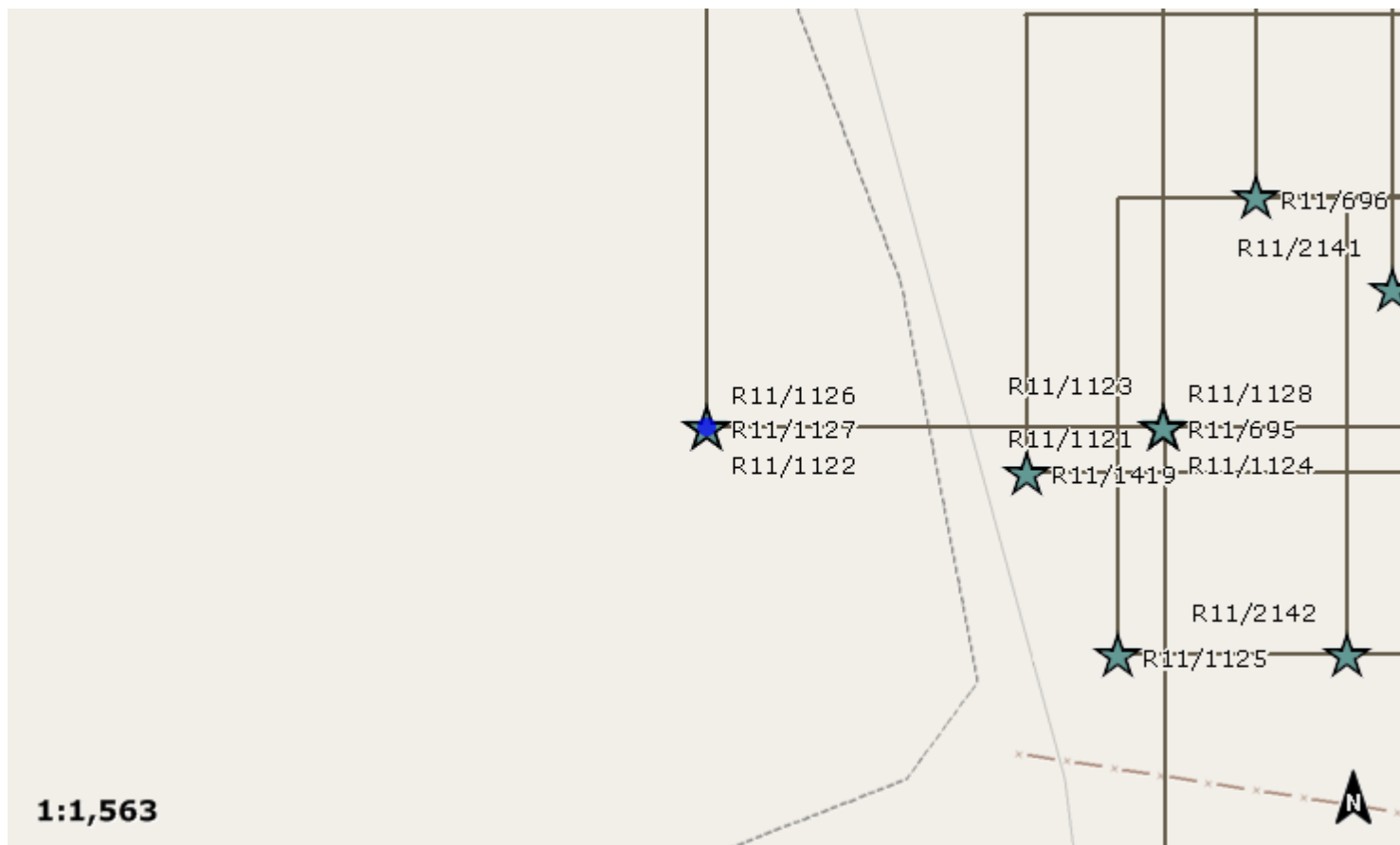
SITE COORDINATES (NZTM) Easting: 1757387

Northing: 5909203

Source: CINZAS

IMPERIAL SITE NUMBER: N42/1136

METRIC SITE NUMBER: R11/1122



Finding aids to the location of the site

Brief description

STONE HEAP

Recorded features

Stone heap/ mound

Other sites associated with this site

SITE RECORD INVENTORY	NZAA SITE NUMBER: R11/1122
------------------------------	-----------------------------------


Observations about this site made in

Author	Year	Title	Publication Details
--------	------	-------	---------------------

Supporting documentation held in ArchSite

NEW ZEALAND ARCHAEOLOGICAL ASSOCIATION SITE RECORD FORM (NZMS1)		NZAA NZMS 1 SITE NUMBER N42/1136 DATE VISITED: 23.10.81 SITE TYPE: Stone heap SITE NAME: MAORI Ambury Park OTHER
NZMS 1 map number 271 NZMS 1 map name Manukau North NZMS 1 map edition 2nd		
Grid Reference Easting 2 2 8 7 4 0	Northing 6 4 8 4 2 0	
1. Aids to relocation of site (<i>attach a sketch map</i>) The site is on a triangular shaped point of solid ground that juts between two fingers of reclaimed land. Site is 140 m NNW from the start of a modern stone wall that runs E/W along the back boundaries of properties on the N side of Kiekie Road.		
2. State of site and possible future damage No foreseeable future damage.		
3. Description of site (<i>Supply full details, history, local environment, references, sketches, etc. If extra sheets are attached, include a summary here</i>) An elliptical stone heap, 8 x 14 m, rising to 40 cm above the surrounding level ground. Two large stones, 1 - 8 m in diameter, lying on the major axis of the heap. Didn't move when nudged. Medium size stones, 30 - 50 cm, are scattered on the grass slopes of the mound. At the summit of the heap is a cluster of small stones that are 50 - 10 cm in diameter.		
4. Owner ARA Address Ambury Park	Tenant/Manager Address	
5. Nature of information (<i>hearsay, brief or extended visit, etc.</i>) Brief survey while surveying the proposed route of the Marsden Pt./Auckland oil pipeline. Photographs (<i>reference numbers, and where they are held</i>) Aerial photographs (<i>reference numbers, and clarity of site</i>)		
6. Reported by B. Cramond Address c/- Anthropology Dept. Auckland University.	Filekeeper Date SE BULMER October 1981	
7. Key words		

8. New Zealand Register of Archaeological Sites (<i>for office use</i>) NZHPT Site Field Code																			
<table style="width:100%; border-collapse: collapse;"> <tr> <td style="border: 1px solid black; padding: 2px;">B</td> <td style="border: 1px solid black; padding: 2px;">I</td> <td>Type of site</td> </tr> <tr> <td style="border: 1px solid black; padding: 2px;">A</td> <td style="border: 1px solid black; padding: 2px;">T</td> <td>Local environment today</td> </tr> <tr> <td style="border: 1px solid black; padding: 2px;">A</td> <td style="border: 1px solid black; padding: 2px;">H</td> <td>Land classification</td> </tr> </table>	B	I	Type of site	A	T	Local environment today	A	H	Land classification	<table style="width:100%; border-collapse: collapse;"> <tr> <td style="border: 1px solid black; padding: 2px;">A</td> <td style="border: 1px solid black; padding: 2px;">A</td> <td>Present condition and future danger of destruction</td> </tr> <tr> <td style="border: 1px solid black; padding: 2px;">A</td> <td style="border: 1px solid black; padding: 2px;">A</td> <td>Security code</td> </tr> <tr> <td style="border: 1px solid black; padding: 2px;">D</td> <td style="border: 1px solid black; padding: 2px;">I</td> <td>Local body</td> </tr> </table>	A	A	Present condition and future danger of destruction	A	A	Security code	D	I	Local body
B	I	Type of site																	
A	T	Local environment today																	
A	H	Land classification																	
A	A	Present condition and future danger of destruction																	
A	A	Security code																	
D	I	Local body																	



Observations about this site made in

Author	Year	Title	Publication Details
--------	------	-------	---------------------

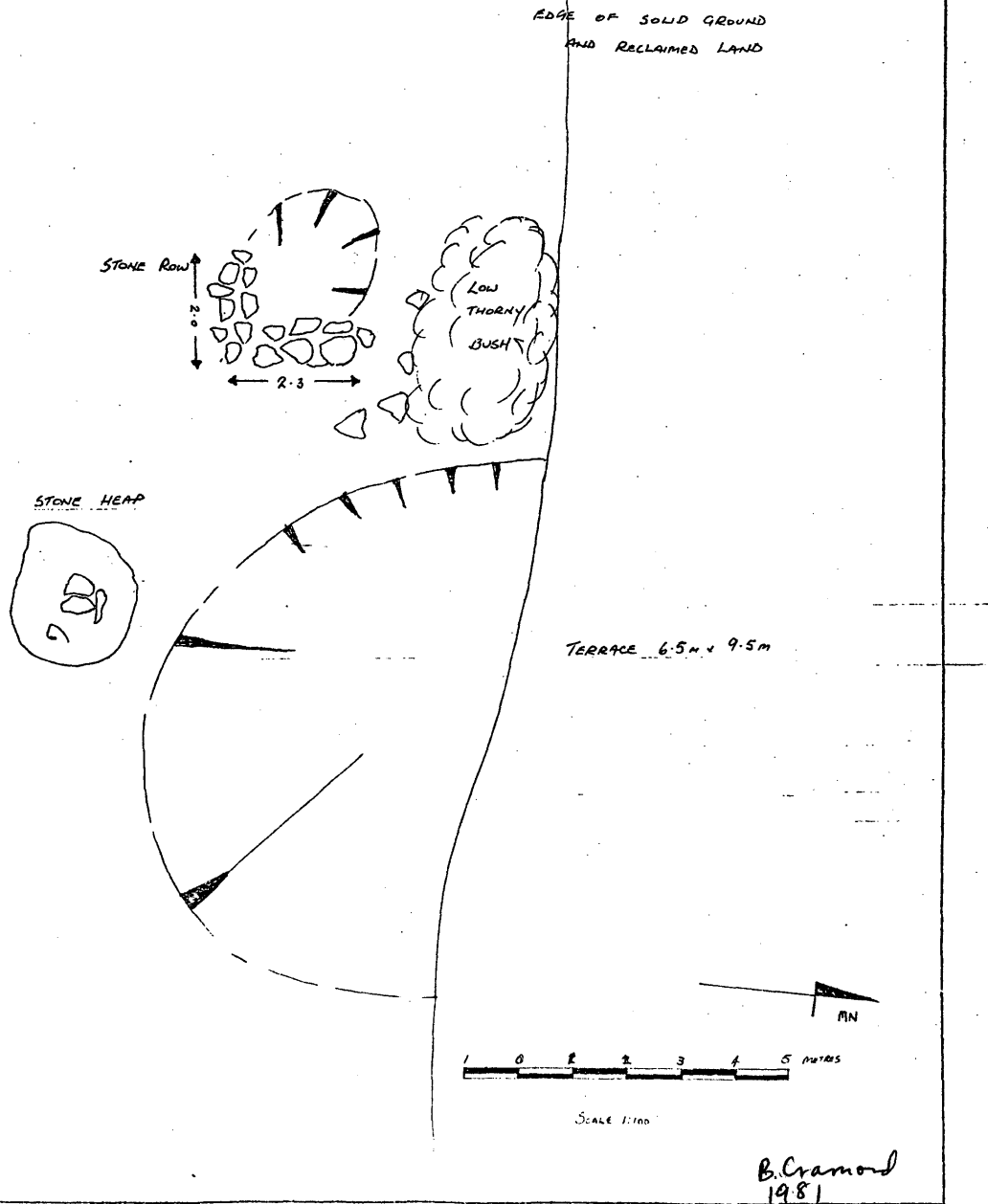
Supporting documentation held in ArchSite

NEW ZEALAND ARCHAEOLOGICAL ASSOCIATION SITE RECORD FORM (NZMS1)		NZAA NZMS 1 SITE NUMBER N42/1139 DATE VISITED 23.10.81 SITE TYPE Stone Row/Heap, Terrace SITE NAME: MAORI Ambury Park OTHER													
NZMS 1 map number 271 NZMS 1 map name Manukau North NZMS 1 map edition 2nd															
Grid Reference Easting 2 2 8 7 0 0		Northing 6 4 8 3 3 0													
1. Aids to relocation of site (<i>attach a sketch map</i>) Site is on the south edge of a finger of reclaimed land and 30 m NE from the start of a modern stone wall that runs E/W along the back boundaries of properties on the north side of Kiekie Road.															
2. State of site and possible future damage Site will be destroyed by pipeline construction.															
3. Description of site (<i>Supply full details, history, local environment, references, sketches, etc. If extra sheets are attached, include a summary here</i>) The attached sketch gives the spacing and relationship of the three features. They have been recorded as one site only because of their closeness. The stone row is L-shaped, made up of medium size stones (20-40 cm, width, length). There are at least two courses. The terrace has very ill defined edges. There is a slight scarp at the western edge. The terrace surface is level. The stone heap is circular, 30 cm high with a diameter of 2 m. Several medium size stones are visible on the top of the heap. The slopes are grassed.															
4. Owner ARA Address Ambury Park		Tenant/Manager Address													
5. Nature of information (<i>hearsay, brief or extended visit, etc.</i>) Brief survey while surveying the proposed route of the Marsden Pt/Auckland oil pipeline. Photographs (<i>reference numbers, and where they are held</i>) Aerial photographs (<i>reference numbers, and clarity of site</i>)															
6. Reported by B. Cramond Address c/- Anthropology Dept. Auckland University		Filekeeper Date SE BULMER October 1981													
7. Key words															
8. New Zealand Register of Archaeological Sites (<i>for office use</i>) NZHPT Site Field Code															
<table border="1" style="display: inline-table; border-collapse: collapse;"> <tr><td style="padding: 2px;">B</td><td style="padding: 2px;">I</td></tr> <tr><td style="padding: 2px;">A</td><td style="padding: 2px;">I</td></tr> <tr><td style="padding: 2px;">A</td><td style="padding: 2px;">H</td></tr> </table> Type of site		B	I	A	I	A	H	<table border="1" style="display: inline-table; border-collapse: collapse;"> <tr><td style="padding: 2px;">A</td><td style="padding: 2px;">C</td></tr> <tr><td style="padding: 2px;">A</td><td style="padding: 2px;">A</td></tr> <tr><td style="padding: 2px;">D</td><td style="padding: 2px;">I</td></tr> </table> Present condition and future danger of destruction		A	C	A	A	D	I
B	I														
A	I														
A	H														
A	C														
A	A														
D	I														
<table border="1" style="display: inline-table; border-collapse: collapse;"> <tr><td style="padding: 2px;">A</td><td style="padding: 2px;">I</td></tr> </table> Local environment today		A	I	<table border="1" style="display: inline-table; border-collapse: collapse;"> <tr><td style="padding: 2px;">A</td><td style="padding: 2px;">A</td></tr> </table> Security code		A	A								
A	I														
A	A														
<table border="1" style="display: inline-table; border-collapse: collapse;"> <tr><td style="padding: 2px;">A</td><td style="padding: 2px;">H</td></tr> </table> Land classification		A	H	<table border="1" style="display: inline-table; border-collapse: collapse;"> <tr><td style="padding: 2px;">D</td><td style="padding: 2px;">I</td></tr> </table> Local body		D	I								
A	H														
D	I														



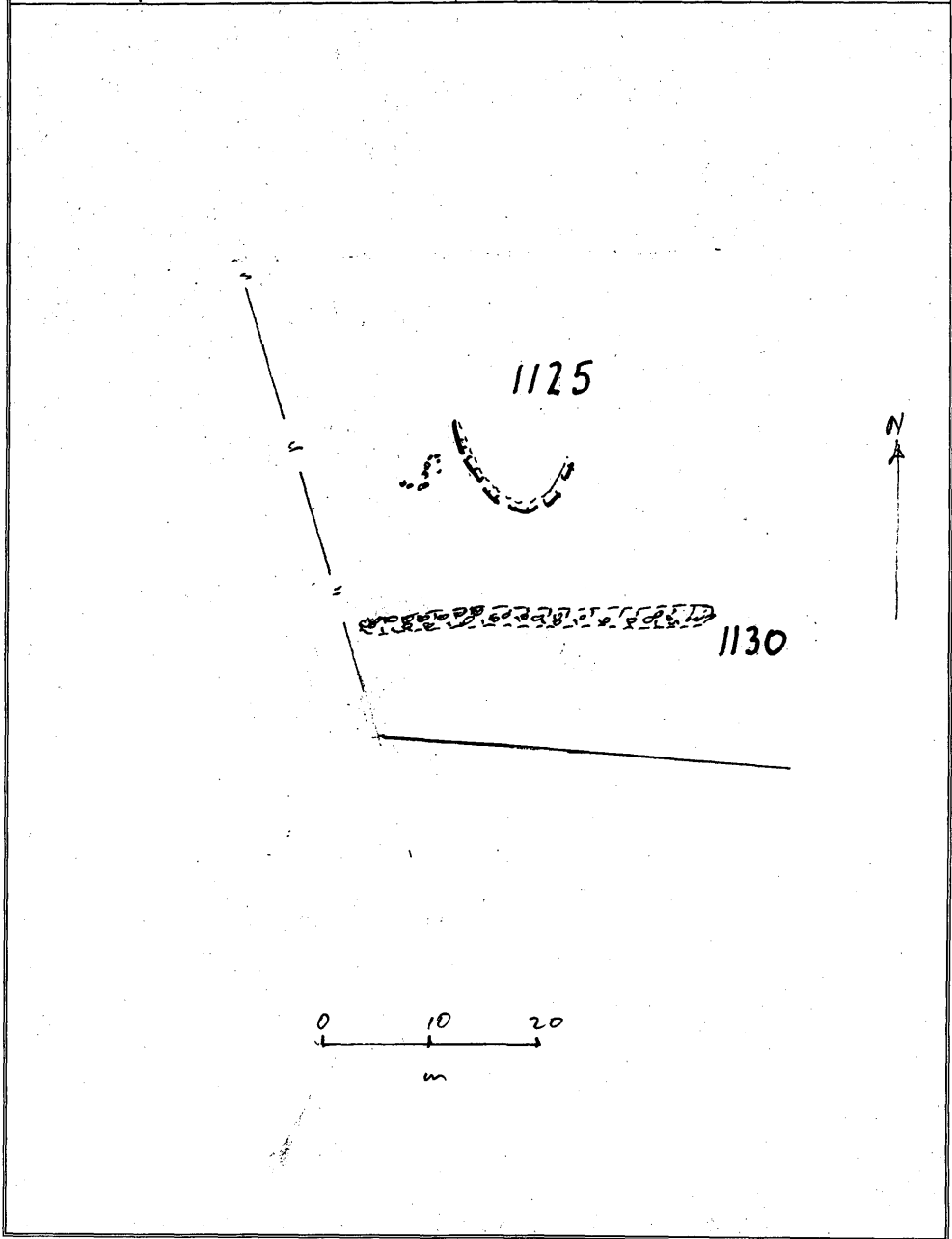
NEW ZEALAND ARCHAEOLOGICAL ASSOCIATION SITE DESCRIPTION FORM Map Number 271 Map Name Manukau North Map Edition 2nd Grid Reference 2870 4833	SITE NUMBER N42/1139
	SITE NAME: MAORI OTHER Ambury Park
	SITE TYPE Stone Row/Heap, Terrace

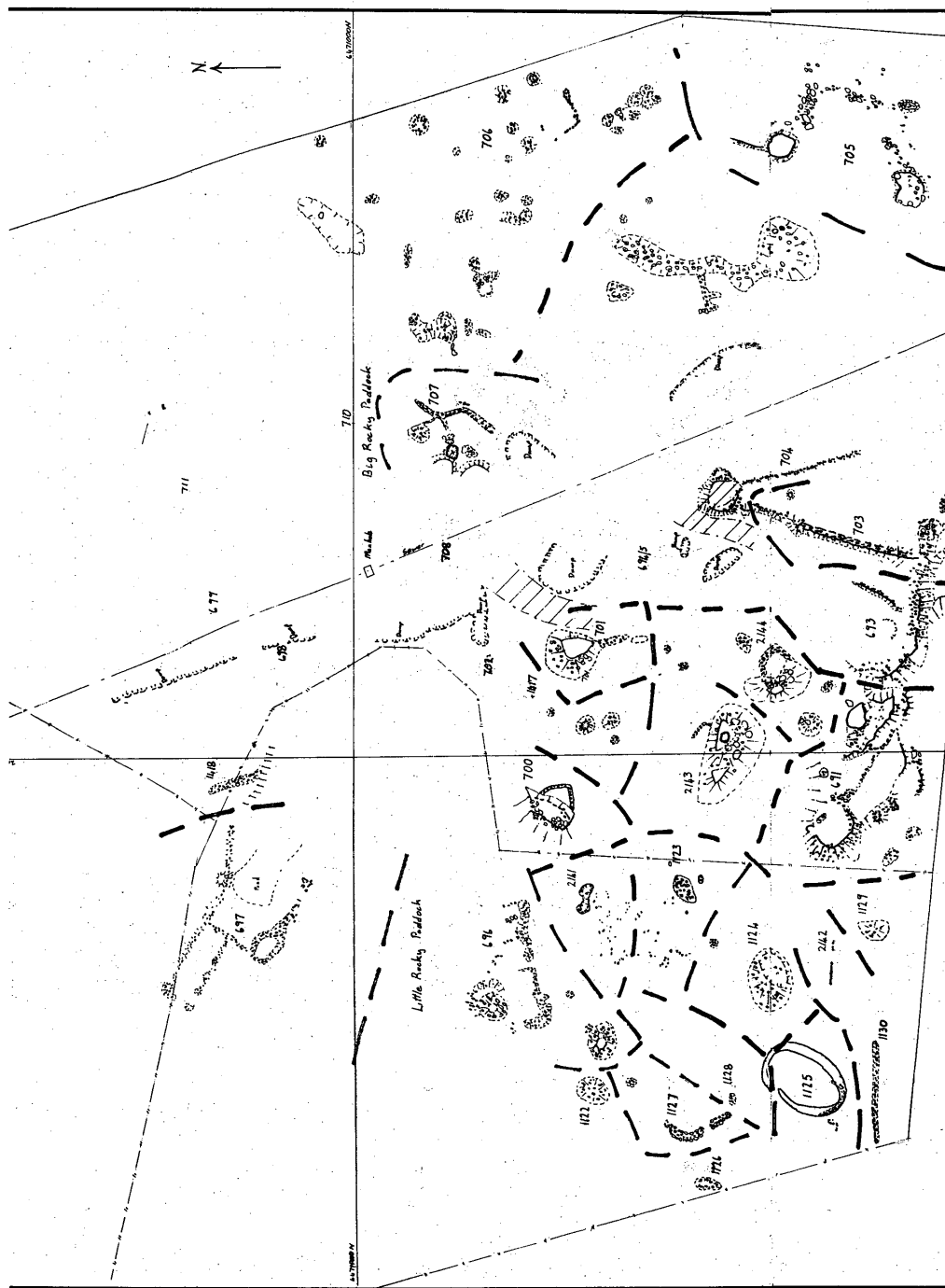
(This form may be used for recording any descriptive information or other supplementary information on the site, or for maps and drawings.)



NEW ZEALAND ARCHAEOLOGICAL ASSOCIATION SITE RECORD FORM (NZMS260) NZMS 260 map number R11 NZMS 260 map name Auckland NZMS 260 map edition		NZAA METRIC SITE NUMBER R11/1125 DATE VISITED June 2001 SITE TYPE wall terrace midden SITE NAME: MAORI OTHER	
Grid Reference Easting . . . 6 7 8 9 . . .		Northing . . . 7 0 8 5 . . .	
1. Aids to relocation of site (<i>attach a sketch map</i>) See attached location map - Little Rocky Paddock SW corner		N42/1139	
2. State of site and possible future damage Good - incorporates site recorded as 1419 - that since cancelled Deleted CINZAS 17.07.02			
3. Description of site (<i>Supply full details, history, local environment, references, sketches, etc. If extra sheets are attached, include a summary here</i>) Somewhat amorphous site - terrace clear but wall element less so.			
4. Owner Auckland Regional Council Address Private Bag 92012 Wellesley St Auckland		Tenant/Manager Ambury Farm Park Address	
5. Nature of information (<i>hearsay, brief or extended visit, etc.</i>) Photographs (<i>reference numbers and where they are held</i>) Aerial photographs (<i>reference numbers and clarity of site</i>)		Site visit	
6. Reported by G Law Address 2/96 Ladies Mile Remuera Auckland		Filekeeper Garry Law Date 14 MAY 2002	
7. Key words			
8. New Zealand Register of Archaeological Sites (<i>for office use</i>) NZHPT Site Field Code			
Latitude S		Longitude E	
Type of site		Present condition & future danger of destruction	
Local environment today		Security code	
Land classification		Local body	

NEW ZEALAND ARCHAEOLOGICAL ASSOCIATION SITE RECORD FORM (NZMS260) NZMS 260 map number R11 NZMS 260 map name Auckland NZMS 260 map edition	NZAA METRIC SITE NUMBER R11/1125 DATE VISITED June 2001 SITE TYPE wall terrace midden SITE NAME: MAORI OTHER
--	--







Site Record Form

NZAA SITE NUMBER: R11/1126

SITE TYPE: Maori horticulture

SITE NAME(s):

DATE RECORDED:

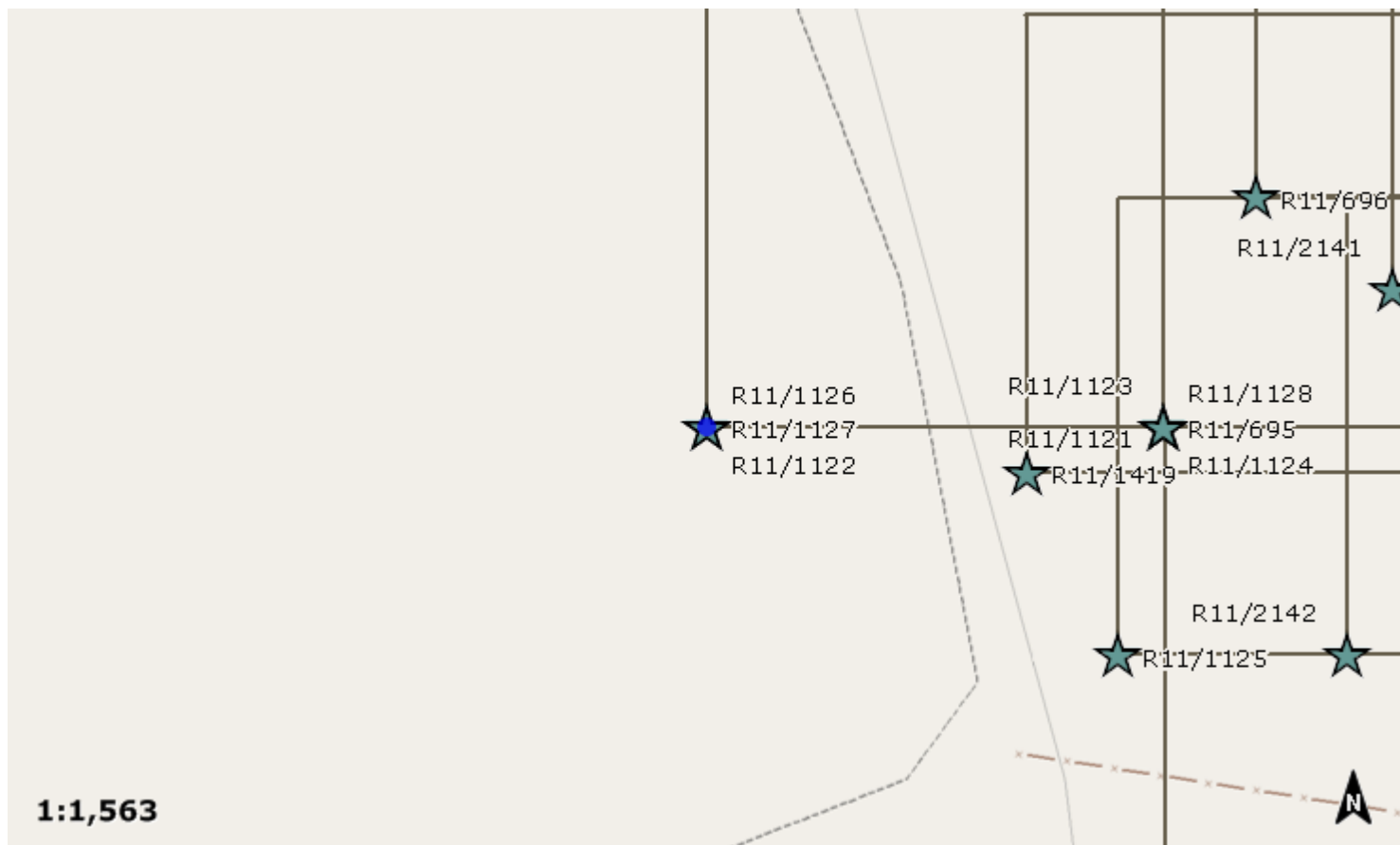
SITE COORDINATES (NZTM) Easting: 1757387

Northing: 5909203

Source: CINZAS

IMPERIAL SITE NUMBER: N42/1140

METRIC SITE NUMBER: R11/1126



Finding aids to the location of the site

Brief description

STONE HEAP

Recorded features

Stone heap/ mound

Other sites associated with this site

SITE RECORD INVENTORY	NZAA SITE NUMBER: R11/1126
------------------------------	-----------------------------------

Observations about this site made in

Author	Year	Title	Publication Details
--------	------	-------	---------------------

Supporting documentation held in ArchSite

NEW ZEALAND ARCHAEOLOGICAL ASSOCIATION SITE RECORD FORM (NZMS1) NZMS 1 map number 271 NZMS 1 map name Manukau North NZMS 1 map edition 2nd	NZAA NZMS 1 SITE NUMBER N42/1140 DATE VISITED 23.10.81 SITE TYPE Stone Heap SITE NAME: MAORI OTHER Ambury Park
---	--

Grid Reference Easting 2 2 8 7 2 0 Northing 6 4 8 3 9 0

1. Aids to relocation of site (*attach a sketch map*) The site is on a triangular shaped point of solid ground that juts between two fingers of reclaimed land. The site is 70 m NW from the start of a modern stone wall that runs E/W along the back boundaries of properties on the north side of Kiekie Road.

2. State of site and possible future damage
Possible damage by pipeline construction.

3. Description of site (*Supply full details, history, local environment, references, sketches, etc. If extra sheets are attached, include a summary here*)
An elliptical stone heap elongated in the major axis, measuring 9.0 x 3.2 m, rising to 1 m above the surrounding level ground. On the top of the heap is a square space (1 x 1 m) that is clear of surface stones. It is edged by small stones, 5 - 10 cm in diameter. On the slopes of the heap, stones varying in size from 50 - 10 cm in diameter are scattered over and protruding from the grass.

4. Owner ARA	Tenant/Manager
Address Ambury Park	Address

5. Nature of information (*hearsay, brief or extended visit, etc.*) **Brief survey while surveying the proposed route of the Marsden Pt./Auckland oil pipeline.**
 Photographs (*reference numbers, and where they are held*)
 Aerial photographs (*reference numbers, and clarity of site*)

6. Reported by B. Cramond	Filekeeper
Address c/- Anthropology Dept. Auckland University	Date SE BULMER October 1981

7. Key words


8. New Zealand Register of Archaeological Sites (*for office use*)
 NZHPT Site Field Code

B	T
A	I
A	H

Type of site
 Local environment today
 Land classification

A	C
A	A
D	T

Present condition and future danger of destruction
 Security code
 Local body





Site Record Form

NZAA SITE NUMBER: R11/1127

SITE TYPE: Maori horticulture

SITE NAME(s):

DATE RECORDED:

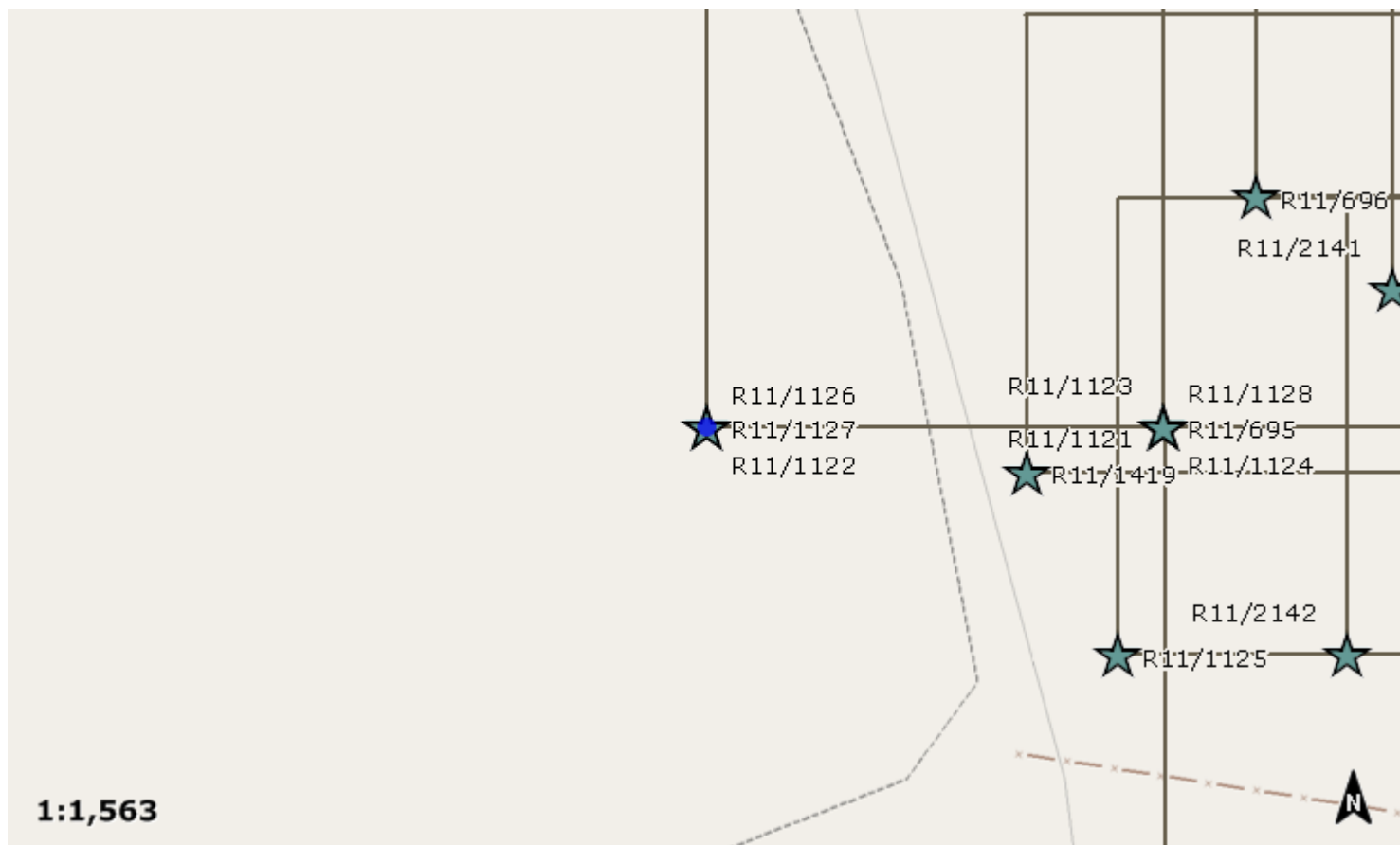
SITE COORDINATES (NZTM) Easting: 1757387

Northing: 5909203

Source: CINZAS

IMPERIAL SITE NUMBER: N42/1141

METRIC SITE NUMBER: R11/1127



Finding aids to the location of the site

Brief description

STONE HEAP

Recorded features

Stone heap/ mound

Other sites associated with this site

SITE RECORD INVENTORY

NZAA SITE NUMBER: R11/1127

Observations about this site made in

Author	Year	Title	Publication Details
--------	------	-------	---------------------

Supporting documentation held in ArchSite

NEW ZEALAND ARCHAEOLOGICAL ASSOCIATION SITE RECORD FORM (NZMS1)		NZAA NZMS 1 SITE NUMBER N42/1141 DATE VISITED 23.10.81 SITE TYPE Stone Heap SITE NAME: MAORI Ambury Park OTHER													
NZMS 1 map number 271 NZMS 1 map name Manukau North NZMS 1 map edition 2nd															
Grid Reference Easting <u>2 2 8 7 4 0</u> Northing <u>6 4 8 3 9 0</u>															
1. Aids to relocation of site (<i>attach a sketch map</i>) The site is on a triangular shaped point of solid ground that juts between two fingers of reclaimed land. Site is 66 m NNW from the start of a modern stone wall that runs E/W along the back boundaries of properties on the north side of Kiekie Road.															
2. State of site and possible future damage No foreseeable future damage.															
3. Description of site (<i>Supply full details, history, local environment, references, sketches, etc. If extra sheets are attached, include a summary here</i>) A banana shaped stone heap, 16.0 x 5.2 m, rising to 80 cm above the surrounding level ground. On the slopes there are large pieces of rock, + 50 cm in diameter, protruding through the grassed surface that don't move when gently nudged. Medium sized stones, 50 - 30 cm in diameter, are randomly scattered around the slopes of the heap. There are no small stones on the summit of the heap.															
4. Owner ARA Address Ambury Park		Tenant/Manager Address													
5. Nature of information (<i>hearsay, brief or extended visit, etc.</i>) Brief survey while surveying the proposed route of the Marsden Pt./Auckland oil pipeline. Photographs (<i>reference numbers, and where they are held</i>) Aerial photographs (<i>reference numbers, and clarity of site</i>)															
6. Reported by B. Cramond Address c/- Anthropology Dept. Auckland University		Filekeeper SE BULMER Date October 1981													
7. Key words															
8. New Zealand Register of Archaeological Sites (<i>for office use</i>) NZHPT Site Field Code															
<table border="1" style="display: inline-table; border-collapse: collapse;"> <tr><td>B</td><td>T</td></tr> <tr><td>A</td><td>T</td></tr> <tr><td>A</td><td>H</td></tr> </table> Type of site Local environment today Land classification		B	T	A	T	A	H	<table border="1" style="display: inline-table; border-collapse: collapse;"> <tr><td>A</td><td>A</td></tr> <tr><td>A</td><td>A</td></tr> <tr><td>D</td><td>T</td></tr> </table> Present condition and future danger of destruction Security code Local body		A	A	A	A	D	T
B	T														
A	T														
A	H														
A	A														
A	A														
D	T														





Site Record Form

NZAA SITE NUMBER: R11/1129

SITE TYPE: Maori horticulture

SITE NAME(s):

DATE RECORDED:

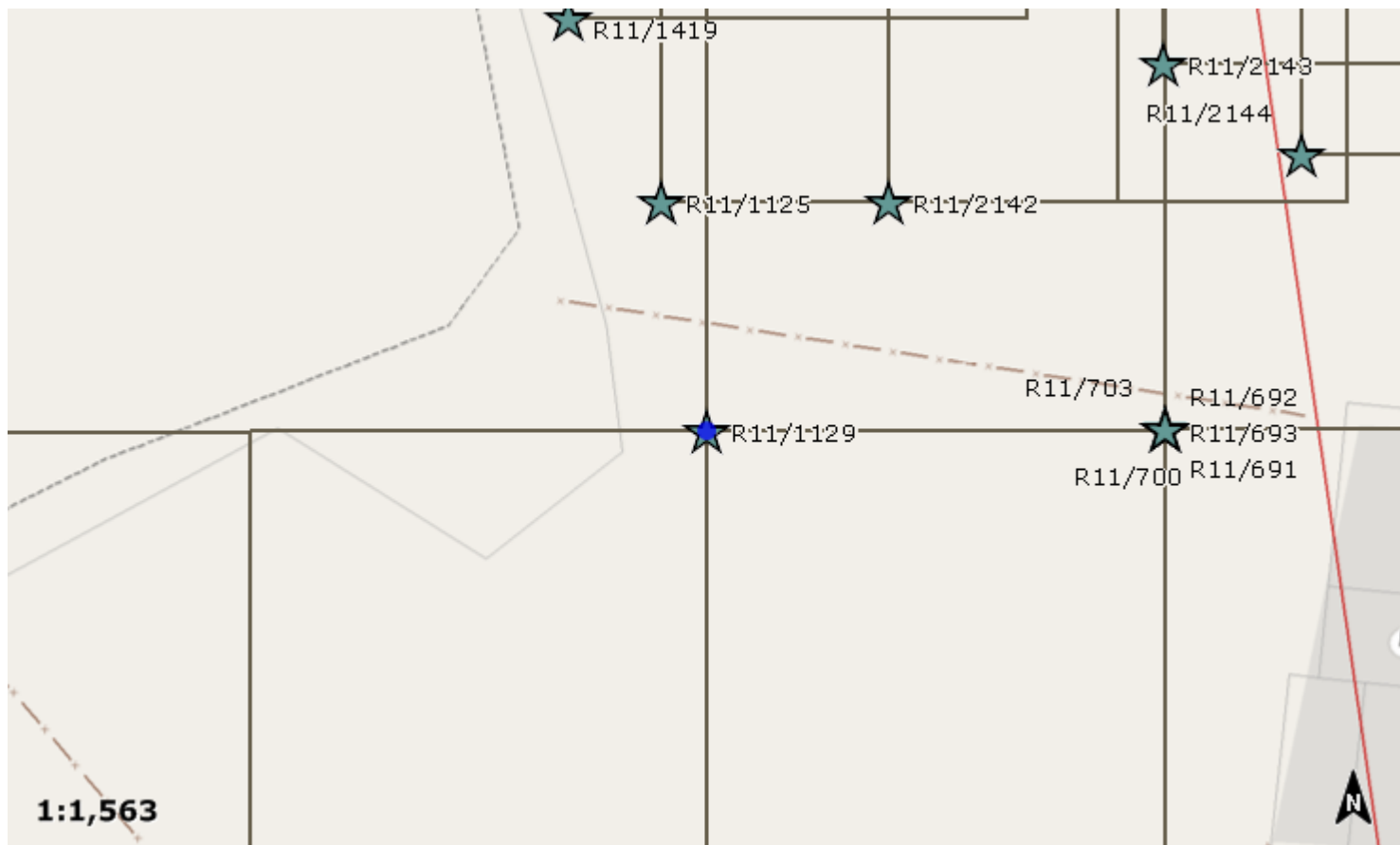
SITE COORDINATES (NZTM) Easting: 1757487

Northing: 5909104

Source: CINZAS

IMPERIAL SITE NUMBER: N42/1143

METRIC SITE NUMBER: R11/1129



Finding aids to the location of the site

Brief description

STONE ROW

Recorded features


Stone row

Other sites associated with this site

Observations about this site made in

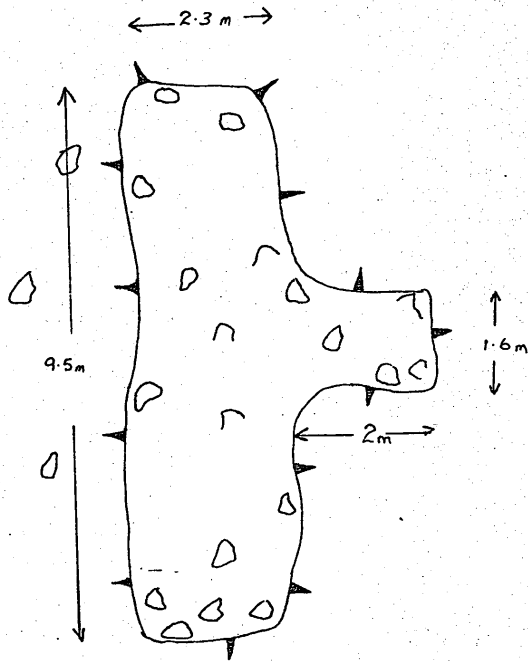
Author Year Title Publication Details

Supporting documentation held in ArchSite

NEW ZEALAND ARCHAEOLOGICAL ASSOCIATION SITE RECORD FORM (NZMS1)		NZAA NZMS 1 SITE NUMBER N42/1143 DATE VISITED 23.10.81 SITE TYPE Stone Row SITE NAME: MAORI Ambury Park OTHER													
NZMS 1 map number 271 NZMS 1 map name Manukau North NZMS 1 map edition 2nd															
Grid Reference Easting 2 2 8 8 2 0		Northing 6 4 8 2 6 0													
1. Aids to relocation of site (<i>attach a sketch map</i>) Site is 20 m N of a modern stone wall that runs E/W along the back boundaries of properties on the N side of Kiekie Road and at the SE corner of a finger of reclaimed land that runs parallel to the above mentioned wall.															
2. State of site and possible future damage No foreseeable future damage.															
3. Description of site (<i>Supply full details, history, local environment, references, sketches, etc. If extra sheets are attached, include a summary here</i>) A flat T-shaped arrangement of stones, the dimensions are shown on the attached sketch. The stone arrangement is almost completely grassed over, stones are only visible approx. per 400 - 900 sq. cms., indicating perhaps that stones are not packed closely together. It is difficult to ascertain size of stones because of the grass cover. However, the stones that are visible do move when gently nudged with the foot. The stone arrangement is 10-15 cm high. This stone arrangement is 42.5 m E of the eastern end of N42/1															
4. Owner ARA Address Ambury Park		Tenant/Manager Address													
5. Nature of information (<i>hearsay, brief or extended visit, etc.</i>) Brief survey while surveying the proposed route of the Marsden Pt./Auckland oil pipeline. Photographs (<i>reference numbers, and where they are held</i>) Aerial photographs (<i>reference numbers, and clarity of site</i>)															
6. Reported by B. Cramond Address c/- Anthropology Dept. Auckland University		Filekeeper SE BULMER Date October 1981													
7. Key words															
8. New Zealand Register of Archaeological Sites (<i>for office use</i>) NZHPT Site Field Code															
<table border="1"> <tr><td>B</td><td>G</td></tr> <tr><td>A</td><td>T</td></tr> <tr><td>A</td><td>H</td></tr> </table> Type of site Local environment today Land classification	B	G	A	T	A	H	<table border="1"> <tr><td>A</td><td>A</td></tr> <tr><td>A</td><td>A</td></tr> <tr><td>D</td><td>I</td></tr> </table> Present condition and future danger of destruction Security code Local body	A	A	A	A	D	I		
B	G														
A	T														
A	H														
A	A														
A	A														
D	I														


NEW ZEALAND ARCHAEOLOGICAL ASSOCIATION SITE DESCRIPTION FORM Map Number 271 Map Name Manukau North Map Edition 2nd Grid Reference 2882 4826	SITE NUMBER N#2/1143
	SITE NAME: MAORI OTHER Ambury Park
	SITE TYPE Stone Row

(This form may be used for recording any descriptive information or other supplementary information on the site, or for maps and drawings.)



EDGE OF SOLID GROUND
AND RECLAIMED LAND

SCALE 1:100



B. Cranford 1981



Site Record Form

NZAA SITE NUMBER: R11/1130

SITE TYPE: Maori horticulture

SITE NAME(s):

DATE RECORDED:

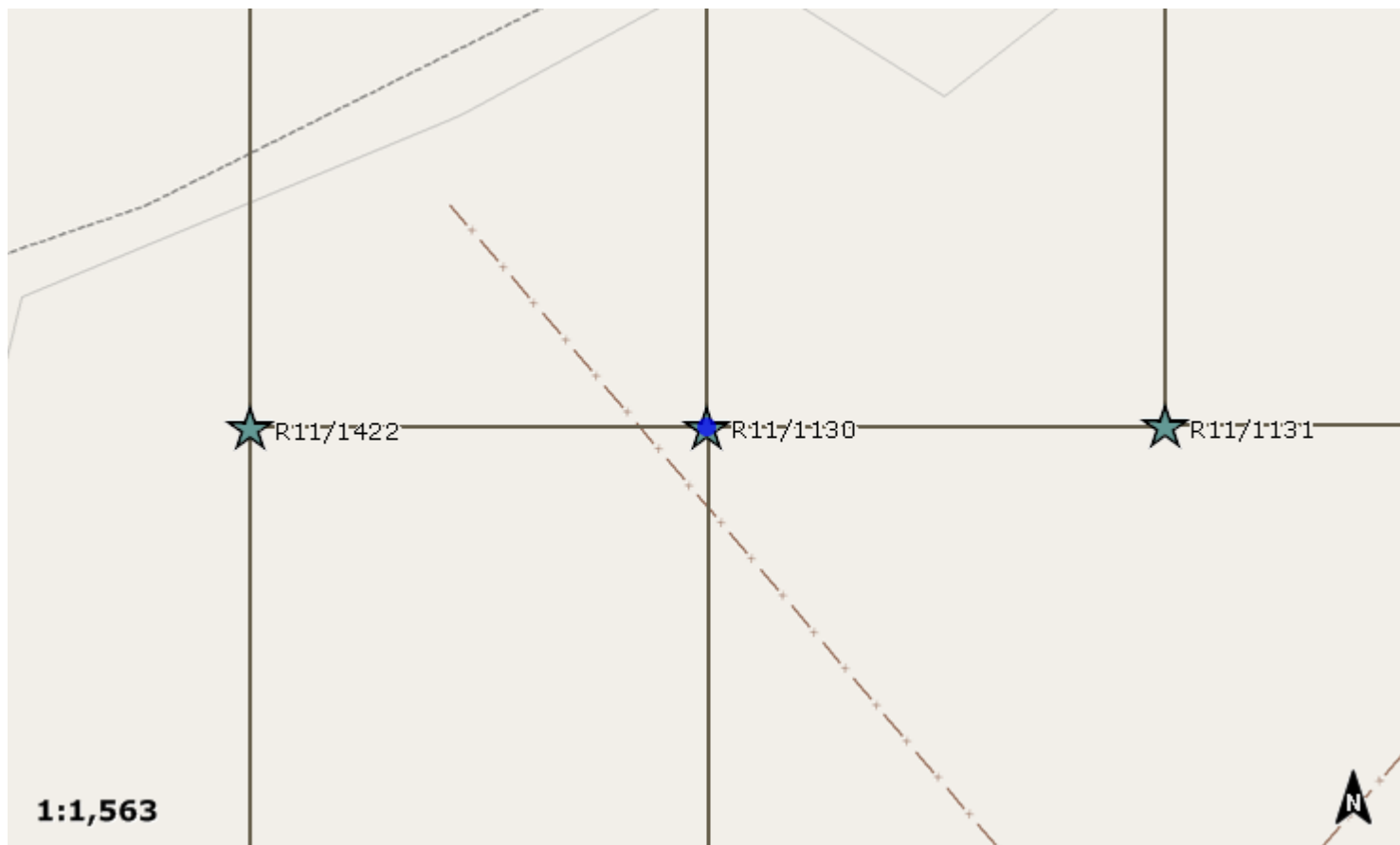
SITE COORDINATES (NZTM) Easting: 1757387

Northing: 5909003

Source: CINZAS

IMPERIAL SITE NUMBER: N42/1144

METRIC SITE NUMBER: R11/1130



Finding aids to the location of the site

Brief description

STONE ROW

Recorded features

Stone row

Other sites associated with this site


SITE RECORD INVENTORY

NZAA SITE NUMBER: R11/1130

Observations about this site made in

Author	Year	Title	Publication Details
--------	------	-------	---------------------

Supporting documentation held in ArchSite

NEW ZEALAND ARCHAEOLOGICAL ASSOCIATION SITE RECORD FORM (NZMS1)		NZAA NZMS 1 SITE NUMBER N42/1144 DATE VISITED 23.10.81 SITE TYPE Stone Row SITE NAME: MAORI Ambury Park OTHER													
NZMS 1 map number 271 NZMS 1 map name Manukau North NZMS 1 map edition 2nd															
Grid Reference	Easting 2 2 8 7 3 0	Northing	6 4 8 2 2 0												
1. Aids to relocation of site (<i>attach a sketch map</i>) Site is 20 m south of a finger of reclaimed land (swamp) and 10 m north from the start of a modern stone wall that runs E/W along the back boundaries of properties on the N side of Kiekie Road.															
2. State of site and possible future damage At least 1/3 of the row will be removed by pipeline construction.															
3. Description of site (<i>Supply full details, history, local environment, references, sketches, etc. If extra sheets are attached, include a summary here</i>) The stone row runs E/W in a straight line for 31 m, with a constant width of 1.5 m. The top is flat. The row appears as a raised piece of ground because it is almost completely grassed over. Stones only appear on the surface, approx 1 per 900 sq cms. The fact that the row is grassed over possibly indicates that stones are not packed close together, nor would there be more than one course. The raised row is only 10-15 cm high. The land extending from the southern side of the row is level. On the N side the row face is almost a scarp, with the terrain sloping downwards towards the swamp edge where site N42/1139 is located.															
4. Owner ARA Address Ambury Park	Tenant/Manager Address														
5. Nature of information (<i>hearsay, brief or extended visit, etc.</i>) Brief survey while surveying the proposed route of the Marsden Pt./Auckland oil pipeline. Photographs (<i>reference numbers, and where they are held</i>) Aerial photographs (<i>reference numbers, and clarity of site</i>)															
6. Reported by B. Cramond Address c/- Anthropology Dept. Auckland University	Filekeeper Date	SE BULMER October 1981													
7. Key words															
8. New Zealand Register of Archaeological Sites (<i>for office use</i>) NZHPT Site Field Code															
<table border="1"> <tr><td>B</td><td>G</td></tr> <tr><td>A</td><td>T</td></tr> <tr><td>A</td><td>H</td></tr> </table> Type of site Local environment today Land classification	B	G	A	T	A	H	<table border="1"> <tr><td>A</td><td>B</td></tr> <tr><td>A</td><td>A</td></tr> <tr><td>D</td><td>T</td></tr> </table> Present condition and future danger of destruction Security code Local body	A	B	A	A	D	T		
B	G														
A	T														
A	H														
A	B														
A	A														
D	T														



Site Record Form

NZAA SITE NUMBER: R11/1131

SITE TYPE: Pit/Terrace

SITE NAME(s):

DATE RECORDED:

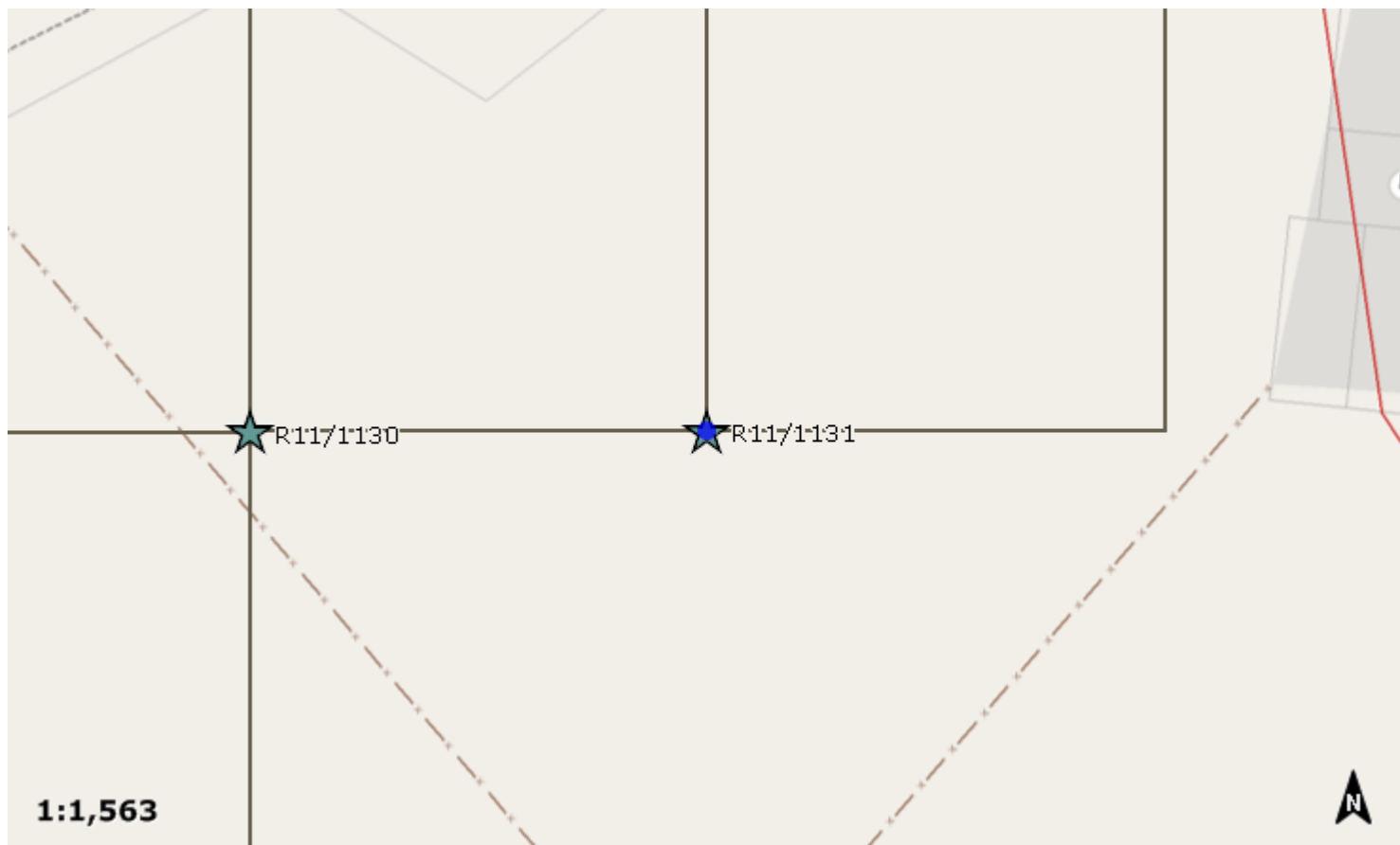
SITE COORDINATES (NZTM) Easting: 1757487

Northing: 5909004

Source: CINZAS

IMPERIAL SITE NUMBER: N42/1145

METRIC SITE NUMBER: R11/1131



Finding aids to the location of the site

Brief description

PLATFORM

Recorded features

Platform


Other sites associated with this site

Observations about this site made in

Author	Year	Title	Publication Details
--------	------	-------	---------------------

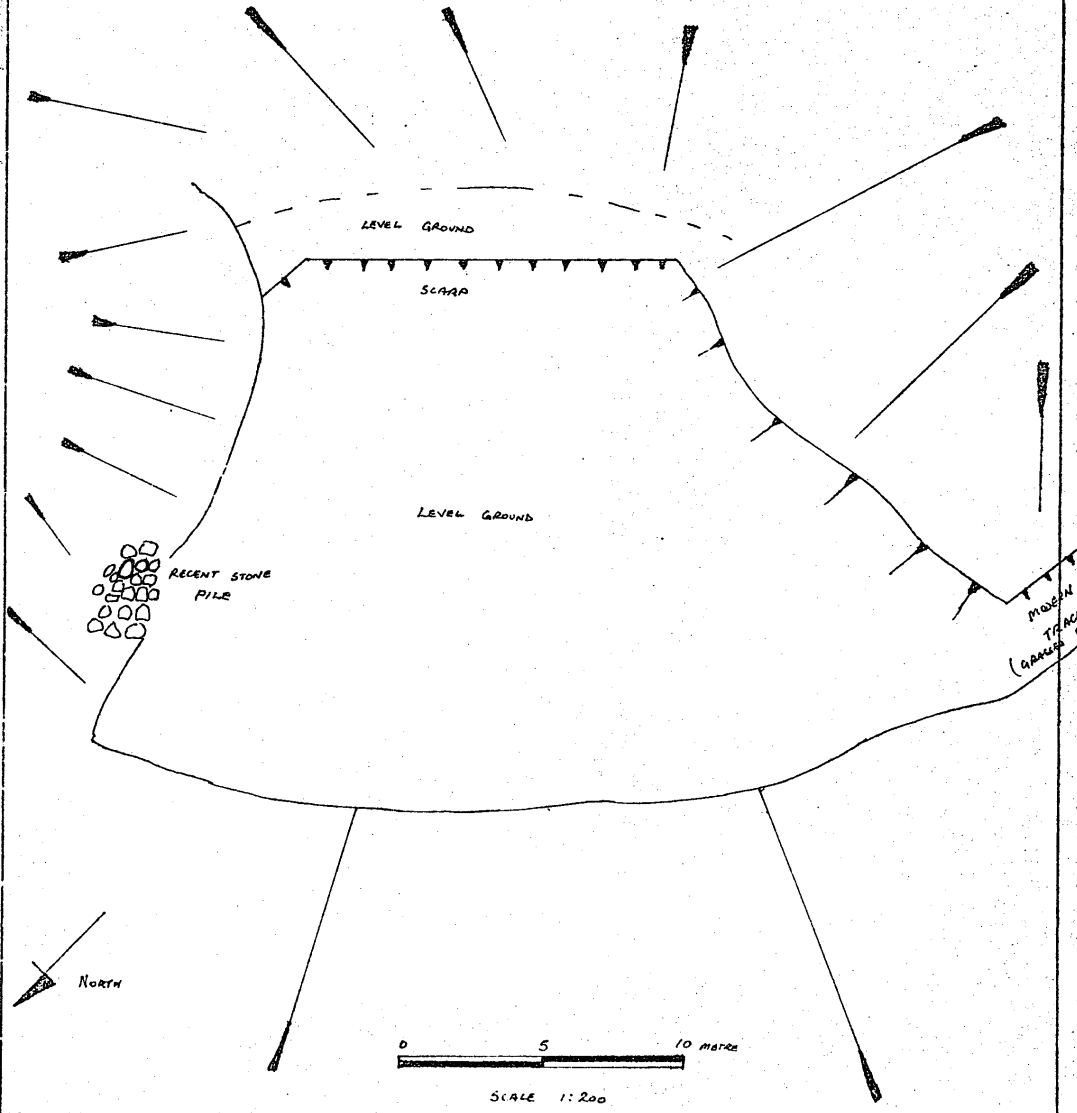
Supporting documentation held in ArchSite

NEW ZEALAND ARCHAEOLOGICAL ASSOCIATION SITE RECORD FORM (NZMS1)		NZAA NZMS 1 SITE NUMBER N42/1145 DATE VISITED 23.10.81 SITE TYPE Platform SITE NAME: MAORI OTHER Ambury Park													
NZMS 1 map number 271 NZMS 1 map name Manukau North NZMS 1 map edition 2nd															
Grid Reference Easting <u>2 2 8 8 0 0</u>		Northing <u>6 4 8 1 8 0</u>													
1. Aids to relocation of site (<i>attach a sketch map</i>) The site is 100 m west from the end of Kiekie Road and 45 m south of the modern stone wall that runs E/W along the back boundaries of properties on the north side of Kiekie Road.															
2. State of site and possible future damage Site will be destroyed by pipeline construction.															
3. Description of site (<i>Supply full details, history, local environment, references, sketches, etc. If extra sheets are attached, include a summary here</i>) The scarp above the level ground shown on the attached sketch is not natural. It is straight with a uniform slope of 80 cm in depth over a horizontal distance of 80 cm. Above the slope is a level surface of 2.5 x 15 m. The stone heap shown on the sketch has only recently been put there. The level ground below the scarp is stone free, as are the small hillocks above and to either side of the scarp. Basal lava shows through on the surface of the hillocks.															
4. Owner ARA Address Ambury Park		Tenant/Manager Address													
5. Nature of information (<i>hearsay, brief or extended visit, etc.</i>) Brief ground survey while surveying the proposed route of the Marsden Pt./Auckland oil pipeline. Photographs (<i>reference numbers, and where they are held</i>) Aerial photographs (<i>reference numbers, and clarity of site</i>)															
6. Reported by B. Cramond Address c/- Anthropology Dept. Auckland University		Filekeeper Date SE BULMER October 1981													
7. Key words															
8. New Zealand Register of Archaeological Sites (<i>for office use</i>) NZHPT Site Field Code															
<table border="1" style="display: inline-table; border-collapse: collapse;"> <tr><td>B</td><td>Q</td></tr> <tr><td>A</td><td>T</td></tr> <tr><td>A</td><td>H</td></tr> </table> Type of site Local environment today Land classification		B	Q	A	T	A	H	<table border="1" style="display: inline-table; border-collapse: collapse;"> <tr><td>A</td><td>C</td></tr> <tr><td>A</td><td>A</td></tr> <tr><td>D</td><td>T</td></tr> </table> Present condition and future danger of destruction Security code Local body		A	C	A	A	D	T
B	Q														
A	T														
A	H														
A	C														
A	A														
D	T														



NEW ZEALAND ARCHAEOLOGICAL ASSOCIATION SITE DESCRIPTION FORM		SITE NUMBER N42/1145
Map Number 271 Map Name Manukau North Map Edition 2nd Grid Reference 2880 4818	SITE NAME: MAORI OTHER Ambury Park	
		SITE TYPE Platform

(This form may be used for recording any descriptive information or other supplementary information on the site, or for maps and drawings.)



B. Gramond 1981



Site Record Form

NZAA SITE NUMBER: R11/1148

SITE TYPE: Midden/Oven

SITE NAME(s):

DATE RECORDED:

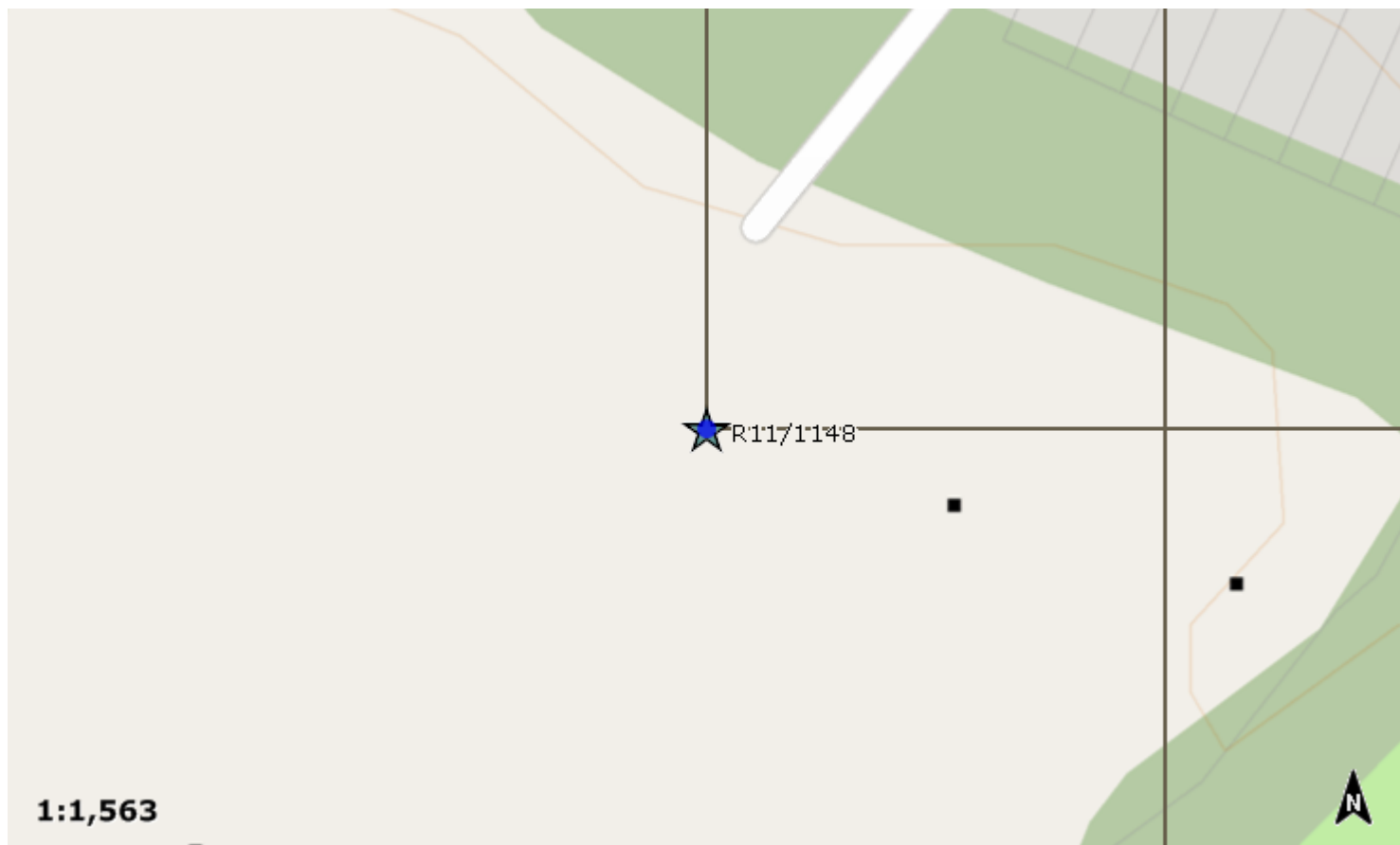
SITE COORDINATES (NZTM) Easting: 1753968

Northing: 5918796

Source: CINZAS

IMPERIAL SITE NUMBER: N42/1215

METRIC SITE NUMBER: R11/1148



Finding aids to the location of the site

Brief description

MIDDEN

Recorded features

Midden

Other sites associated with this site

SITE RECORD INVENTORY


NZAA SITE NUMBER: R11/1148

Observations about this site made in

Author	Year	Title	Publication Details
--------	------	-------	---------------------

Supporting documentation held in ArchSite

NEW ZEALAND ARCHAEOLOGICAL ASSOCIATION SITE RECORD FORM (NZMS1)		NZAA NZMS 1 SITE NUMBER <u>N42/1215</u> DATE VISITED <u>11.1.82</u> SITE TYPE <u>Midden</u> SITE NAME: MAORI OTHER <u>Western Springs Reserve</u>													
NZMS 1 map number <u>N42</u> NZMS 1 map name <u>Auckland</u> NZMS 1 map edition <u>3rd edition</u>															
Grid Reference Easting <u>2 2 4 7 0 0</u>		Northing <u>6 5 8 8 0 0</u>													
1. Aids to relocation of site (<i>attach a sketch map</i>) Just south east of the stadium entrance that comes off Old Mill Road. <i>Western Springs</i> See map with <u>N42/1208</u>															
2. State of site and possible future damage Small patch exposed in tree roots. State of site poor.															
3. Description of site (<i>Supply full details, history, local environment, references, sketches, etc. If extra sheets are attached, include a summary here</i>) Small patch of rock oyster shells exposed in tree roots approximately 30 by 40 cm in area. These are not necessarily part of a prehistoric midden but seem well embedded in the soil.															
4. Owner City Council. Address		Tenant/Manager Address													
5. Nature of information (<i>hearsay, brief or extended visit, etc.</i>) <u>Brief visit</u> Photographs (<i>reference numbers, and where they are held</i>) Aerial photographs (<i>reference numbers, and clarity of site</i>)															
6. Reported by Jo Sullivan, Address C/- Anthropology Dept, University of Auckland.		Filekeeper SE BULMER Date May 1982													
7. Key words															
8. New Zealand Register of Archaeological Sites (<i>for office use</i>) NZHPT Site Field Code															
<table border="1"> <tr><td>A</td><td>A</td></tr> <tr><td>-</td><td>-</td></tr> <tr><td>A</td><td>H</td></tr> </table> Type of site Local environment today Land classification	A	A	-	-	A	H	<table border="1"> <tr><td>B</td><td>B</td></tr> <tr><td>A</td><td>A</td></tr> <tr><td>A</td><td>I</td></tr> </table> Present condition and future danger of destruction Security code Local body	B	B	A	A	A	I		
A	A														
-	-														
A	H														
B	B														
A	A														
A	I														





Site Record Form

NZAA SITE NUMBER: R11/1149

SITE TYPE: Pit/Terrace

SITE NAME(s):

DATE RECORDED:

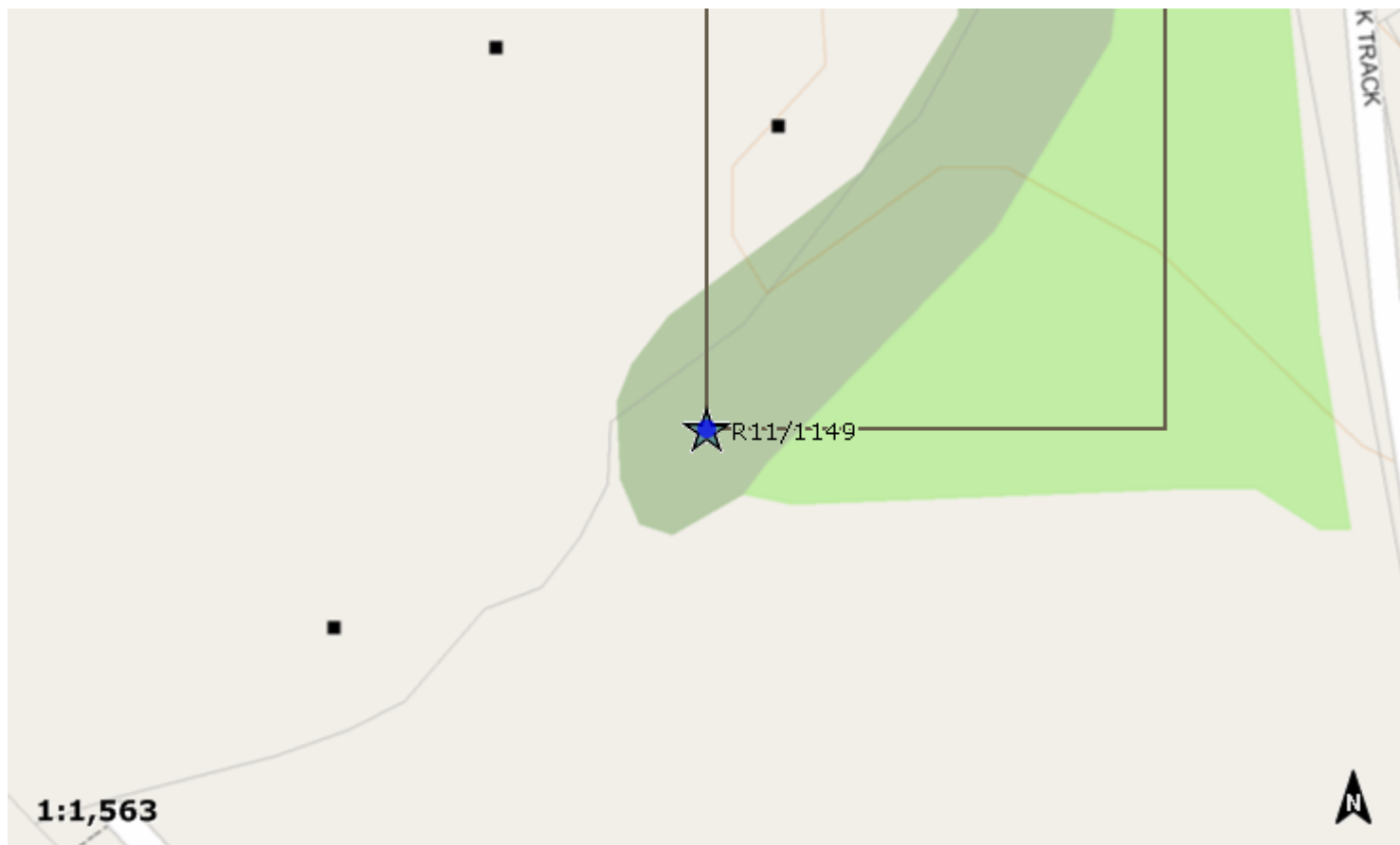
SITE COORDINATES (NZTM) Easting: 1754068

Northing: 5918696

Source: CINZAS

IMPERIAL SITE NUMBER: N42/1216

METRIC SITE NUMBER: R11/1149



Finding aids to the location of the site

Brief description

TERRACE

Recorded features

Terrace


Other sites associated with this site

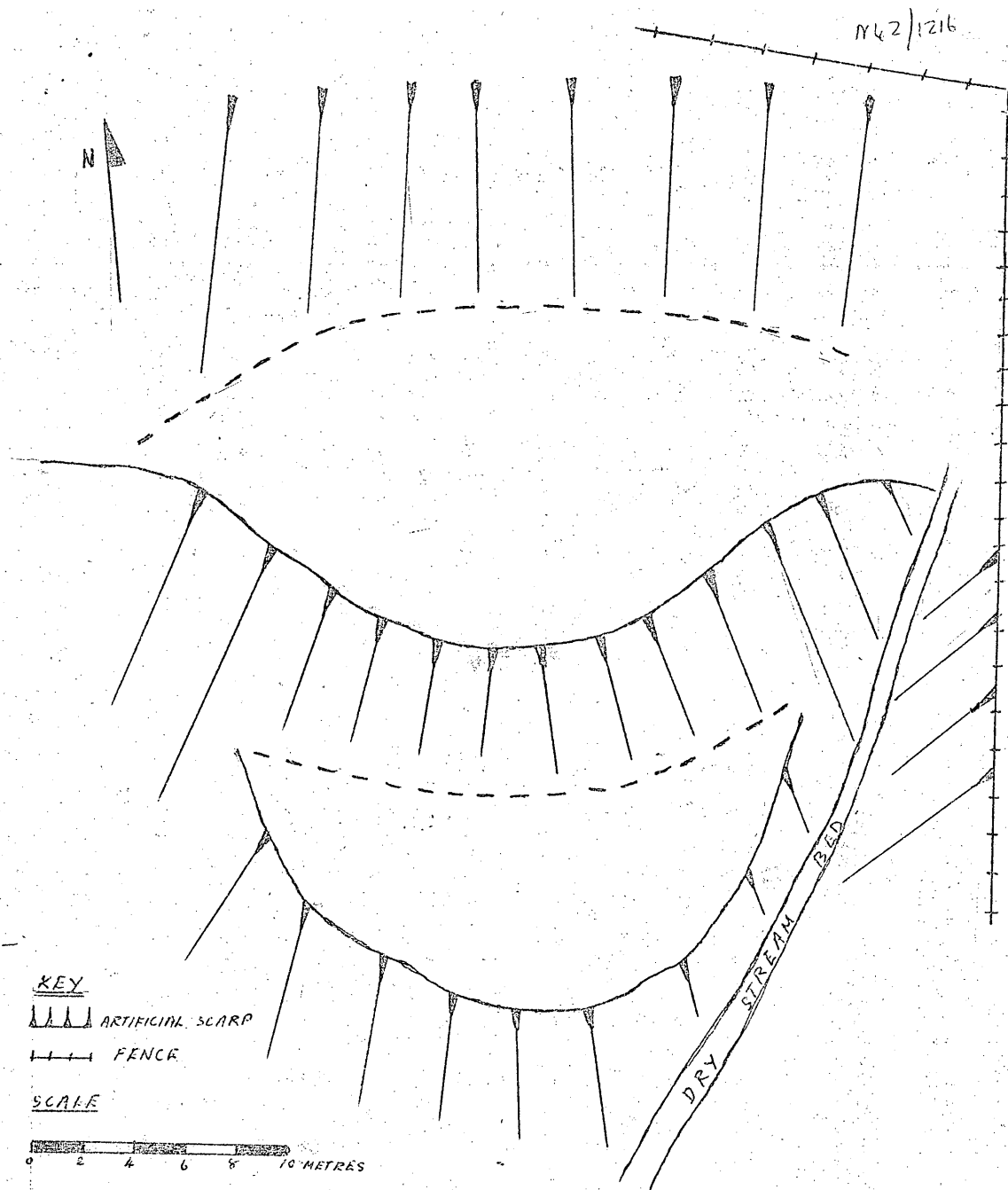
Observations about this site made in

Author	Year	Title	Publication Details
--------	------	-------	---------------------

Supporting documentation held in ArchSite

NEW ZEALAND ARCHAEOLOGICAL ASSOCIATION SITE RECORD FORM (NZMS1)		NZAA NZMS 1 SITE NUMBER <i>N42/1216</i> DATE VISITED 11.1.82 SITE TYPE Terrace SITE NAME: MAORI Western Springs OTHER Reserve.											
NZMS 1 map number N42 NZMS 1 map name Auckland NZMS 1 map edition 3rd edition													
Grid Reference Easting <i>2 2 4 8 0 0</i>		Northing <i>6 5 8 7 0 0</i>											
1. Aids to relocation of site (<i>attach a sketch map</i>) North Eastern corner of Western Springs Reserve (in the show grounds) near the Bullock track just below the northern fence and alongside the north - eastern fence. <i>See map with N42/1208</i>													
2. State of site and possible future damage Gorse, blackberry and grass cover is quite thick. Site in good condition. Future development of the stadium grounds could threaten this site.													
3. Description of site (<i>Supply full details, history, local environment, references, sketches, etc. If extra sheets are attached, include a summary here</i>) Two small terraces - possibly part of a paa that is said to have occupied part of the ridge that Old Mill Road now runs along. (See sketch Map) Terraces lie one under the other the top terrace being approximately 23 metres long and 14 metres wide. The bottom terrace - 18m long and 10m wide.													
4. Owner City Council? Address		Tenant/Manager Address											
5. Nature of information (<i>hearsay, brief or extended visit, etc.</i>) Brief visit Photographs (<i>reference numbers, and where they are held</i>) Aerial photographs (<i>reference numbers, and clarity of site</i>)													
6. Reported by Jo Sullivan, Address C/- Anthropology Dept, University of Auckland.		Filekeeper SE BULMER Date Mar 1982											
7. Key words Terrace.													
8. New Zealand Register of Archaeological Sites (<i>for office use</i>) NZHPT Site Field Code													
<table border="1"> <tr><td>A</td><td>P</td></tr> <tr><td>A</td><td>E</td></tr> <tr><td>A</td><td>H</td></tr> </table> Type of site Local environment today		A	P	A	E	A	H	<table border="1"> <tr><td>A</td><td>B</td></tr> <tr><td>A</td><td>T</td></tr> </table> Present condition and future danger of destruction Security code.		A	B	A	T
A	P												
A	E												
A	H												
A	B												
A	T												





TERRACES AT N.E. CORNER OF WESTERN SPRINGS STADIUM.

J. MAINGAY



Site Record Form

NZAA SITE NUMBER: R11/1419

SITE TYPE: Midden/Oven

SITE NAME(s):

DATE RECORDED:

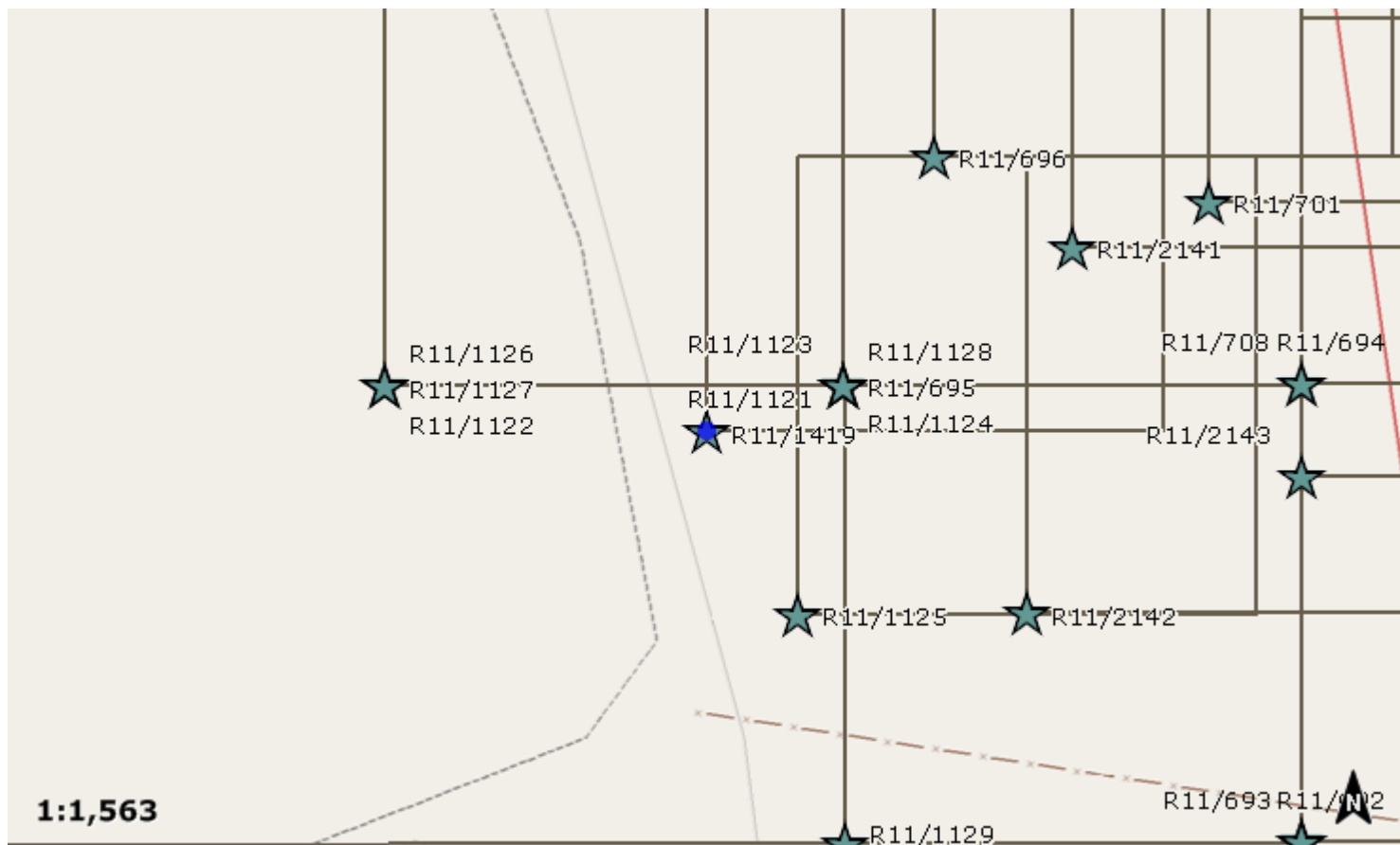
SITE COORDINATES (NZTM) Easting: 1757457

Northing: 5909194

Source: CINZAS

IMPERIAL SITE NUMBER:

METRIC SITE NUMBER: R11/1419



Finding aids to the location of the site

Brief description

MIDDEN

Recorded features

Other sites associated with this site

Observations about this site made in

Author

Year

Title

Publication Details

Supporting documentation held in ArchSite

R11/1419
21 Sep 2006



Photo 1: Looking northeast over site



Photo 2: Looking south at possible pit

NEW ZEALAND ARCHAEOLOGICAL ASSOCIATION
SITE RECORD FORM (METRIC)

Metric map number: R11
 Metric map name: Auckland
 Metric map edition: 1

NZAA METRIC SITE NUMBER: R11/1419

DATE VISITED: 20 April 1994
 SITE TYPE: Midden
 SITE NAME: MAORI
 OTHER:

Grid Reference Easting
 Northing

1. Aids to relocation of site (*attach a sketch map*):

Ambury Park, Mangere in Little Rocky Paddock, 40 m from perimeter fence and 150 m north north west from gate from Kiekie Road.

2. State of site and possible future damage:

Good.

3. Description of site (*Supply full details, history, local environment, references, sketches, etc. If extra sheets are attached, include a summary here*):

Midden, mainly cockle, on lava outcrop with loose stones piled on top.

4. Owner: Auckland Regional Council

Address:

Tenant/Manager:

Address:

5. Nature of information (*hearsay, brief or extended visit, etc.*): Brief visit

Photographs (*reference numbers*):

Aerial photographs (*reference numbers, and clarity of site*):

6. Reported by: B.Sewell

Address: DOC Auckland

Filekeeper:

Date: 25/4/94

24 M...

7. New Zealand Historic Places Trust (for office use)

H	A
A	H

Type of site
 Local environment today
 Land classification

A	D
M	N

present condition and
 future danger of
 destruction
 Local body



NEW ZEALAND ARCHAEOLOGICAL ASSOCIATION
SITE RECORD FORM (NZMS260)

NZMS 260 map number: R11
 NZMS 260 map name: Auckland
 NZMS 260 map edition: Edition 1 1981

CHI COMPUTER NUMBER: 10827

NZAA METRIC SITE NUMBER: R11 /1419

DATE VISITED: 21 September 2006

SITE TYPE: MIDDEN/PIT?

SITE NAME:

Grid References: Easting: 2667151 Northing: 6470752

Additional Information Sheet

State and Condition

NZAA Condition: intact, no information on danger
 2006. The site is in average condition. The area where the original grid reference places the site has been destroyed by Watercare through various roading and drainage activities. The part of the site on the ARC side of the boundary fence is under pasture, a fence runs through part of the site and a gateway has enhanced stock and vehicular damage on this part of the site.

Additional Information

Additional information by Vanessa Tanner (21/09/2006). The site is located at the northern end of a collapsed stone wall, on the boundary between Watercare and ARC Parkland. The site is situated on the southern end of an area of ground that is raised slightly (>5m) above its surrounds. Midden containing predominantly fragmentary cockle is visible in stock tracks, cattle scrapings and as a surface scatter around the roots of pine trees on southern side and at the base of the slope of the site. Midden was probed over an area measuring approximately 90m x 40m. One possible pit is situated on the eastern edge of the site. Refer to photographs and sketch plan for further detail.

Photographs

ARC CHI

NZAA Filekeeper
 08 MAR 2007
 Auckland


NEW ZEALAND ARCHAEOLOGICAL ASSOCIATION
SITE RECORD FORM (NZMS260)

NZMS 260 map number: R11
NZMS 260 map name: Auckland
NZMS 260 map edition: Edition 1 1981

CHI COMPUTER NUMBER: 10827

NZAA METRIC SITE NUMBER: R11 /1419

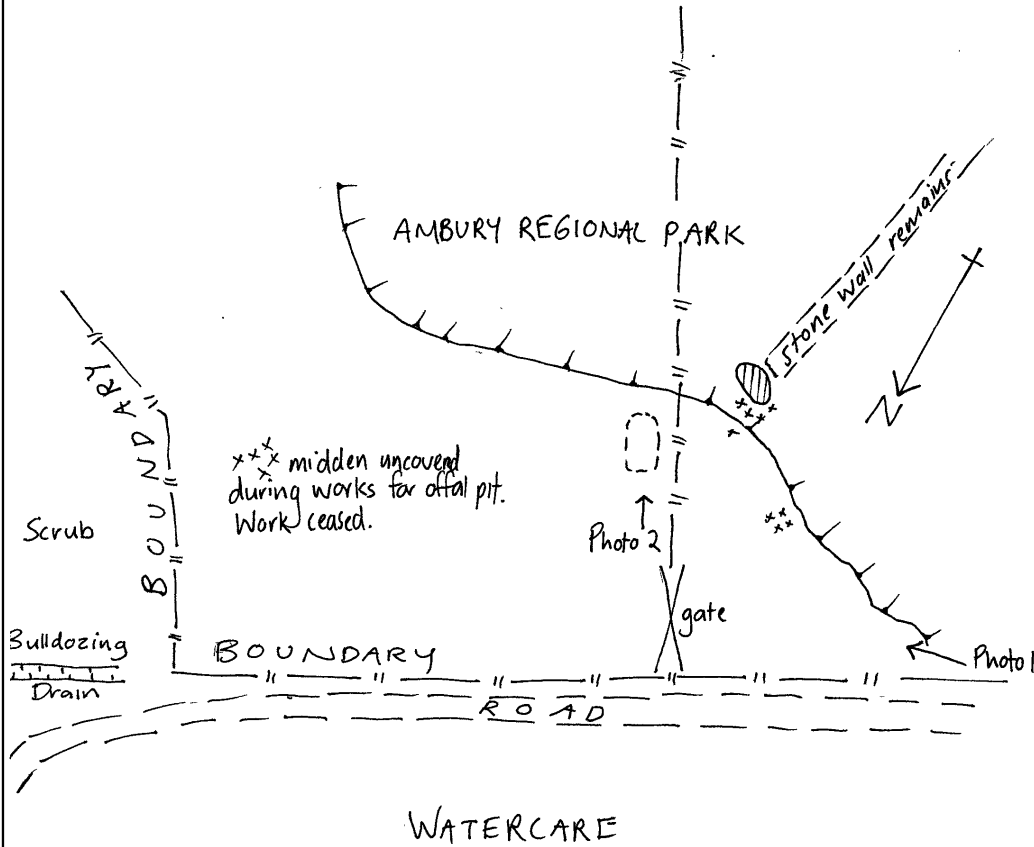
DATE VISITED: 21 September 2006

SITE TYPE: MIDDEN/PIT?

SITE NAME:

Grid References: Easting: Northing:

Additional Information Sheet
Sketch Plan



Not to scale



Site Record Form

NZAA SITE NUMBER: R11/1420

SITE TYPE: Maori horticulture

SITE NAME(s):

DATE RECORDED:

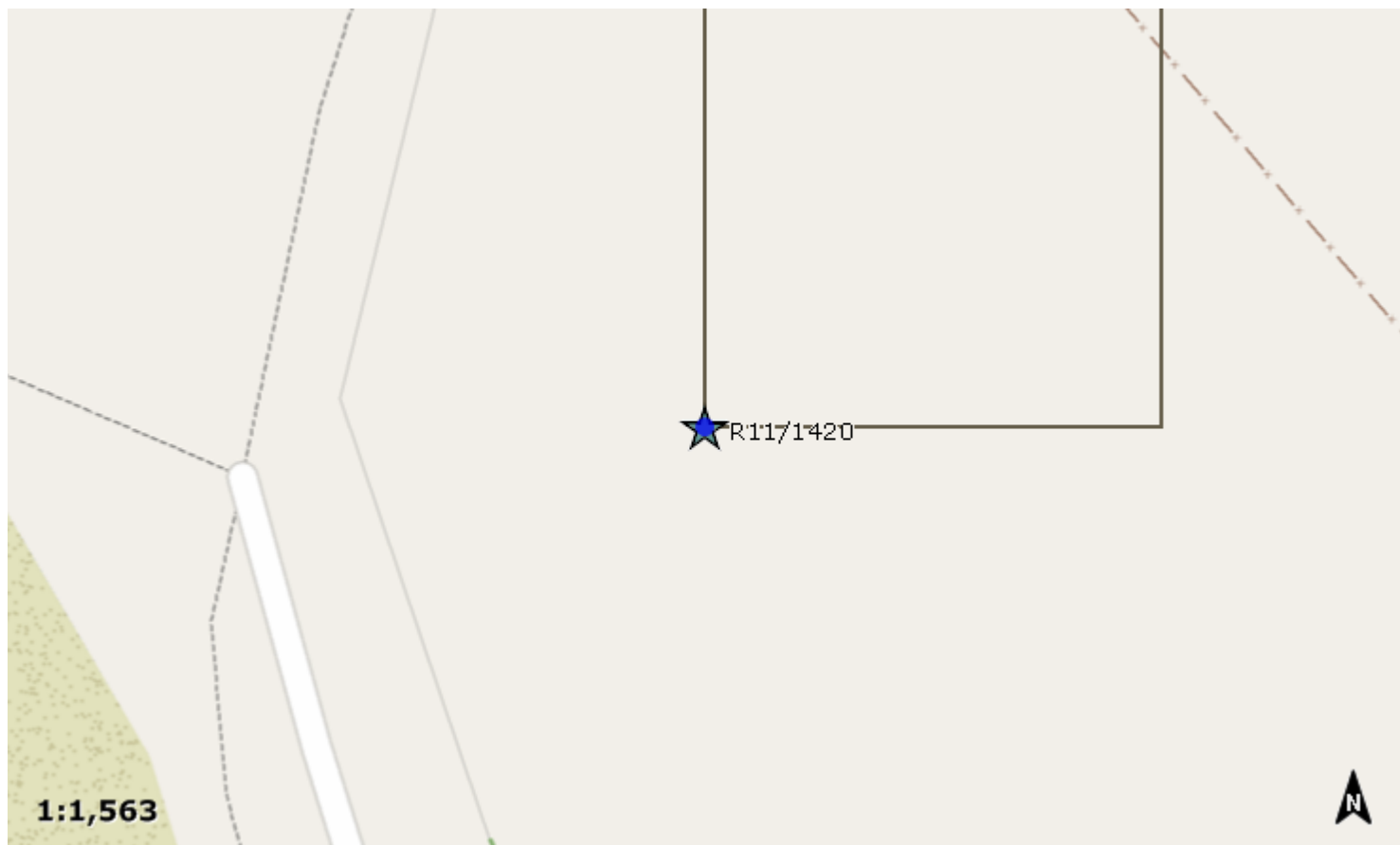
SITE COORDINATES (NZTM) Easting: 1757288

Northing: 5908903

Source: CINZAS

IMPERIAL SITE NUMBER:

METRIC SITE NUMBER: R11/1420



Finding aids to the location of the site

Brief description

STONE HEAP/MIDDEN

Recorded features

Other sites associated with this site

SITE RECORD INVENTORY	NZAA SITE NUMBER: R11/1420
------------------------------	-----------------------------------

Observations about this site made in

Author	Year	Title	Publication Details
--------	------	-------	---------------------

Supporting documentation held in ArchSite

NEW ZEALAND ARCHAEOLOGICAL ASSOCIATION SITE RECORD FORM (METRIC) Metric map number: R11 Metric map name: Auckland Metric map edition: 1	NZAA METRIC SITE NUMBER: R11/1420 DATE VISITED: 20 April 1994 SITE TYPE: Stone heap, midden SITE NAME: MAORI OTHER:
Grid Reference Easting <input type="text" value="267700"/> Northing <input type="text" value="670619"/>	
1. Aids to relocation of site (<i>attach a sketch map</i>): Ambury Park, Mangere. In Pine Tree Paddock immediately to the west of the line of pine trees and collapsed wall and approximately 70 m to the north of the beginning of the line of pine trees alongside the perimeter fence.	
2. State of site and possible future damage: Good.	
3. Description of site (<i>Supply full details, history, local environment, references, sketches, etc. If extra sheets are attached, include a summary here</i>): Midden, cockle and scallop, seen around the collapsed wall and in patches of erosion under the hedge. The stone heap is 12m to the west and measures 4 x 2 m.	
4. Owner: Auckland Regional Council Address:	Tenant/Manager: Address:
5. Nature of information (<i>hearsay, brief or extended visit, etc.</i>): Brief visit Photographs (<i>reference numbers</i>): Aerial photographs (<i>reference numbers, and clarity of site</i>):	
6. Reported by: B.Sewell Address: DOC Auckland	Filekeeper: Date:
2	
7. New Zealand Historic Places Trust (for office use)	
<input type="checkbox"/> Type of site <input type="checkbox"/> Local environment today <input type="checkbox"/> Land classification	<input type="checkbox"/> present condition and future danger of destruction <input type="checkbox"/> Local body





Site Record Form

NZAA SITE NUMBER: R11/1422

SITE TYPE: Midden/Oven

SITE NAME(s):

DATE RECORDED:

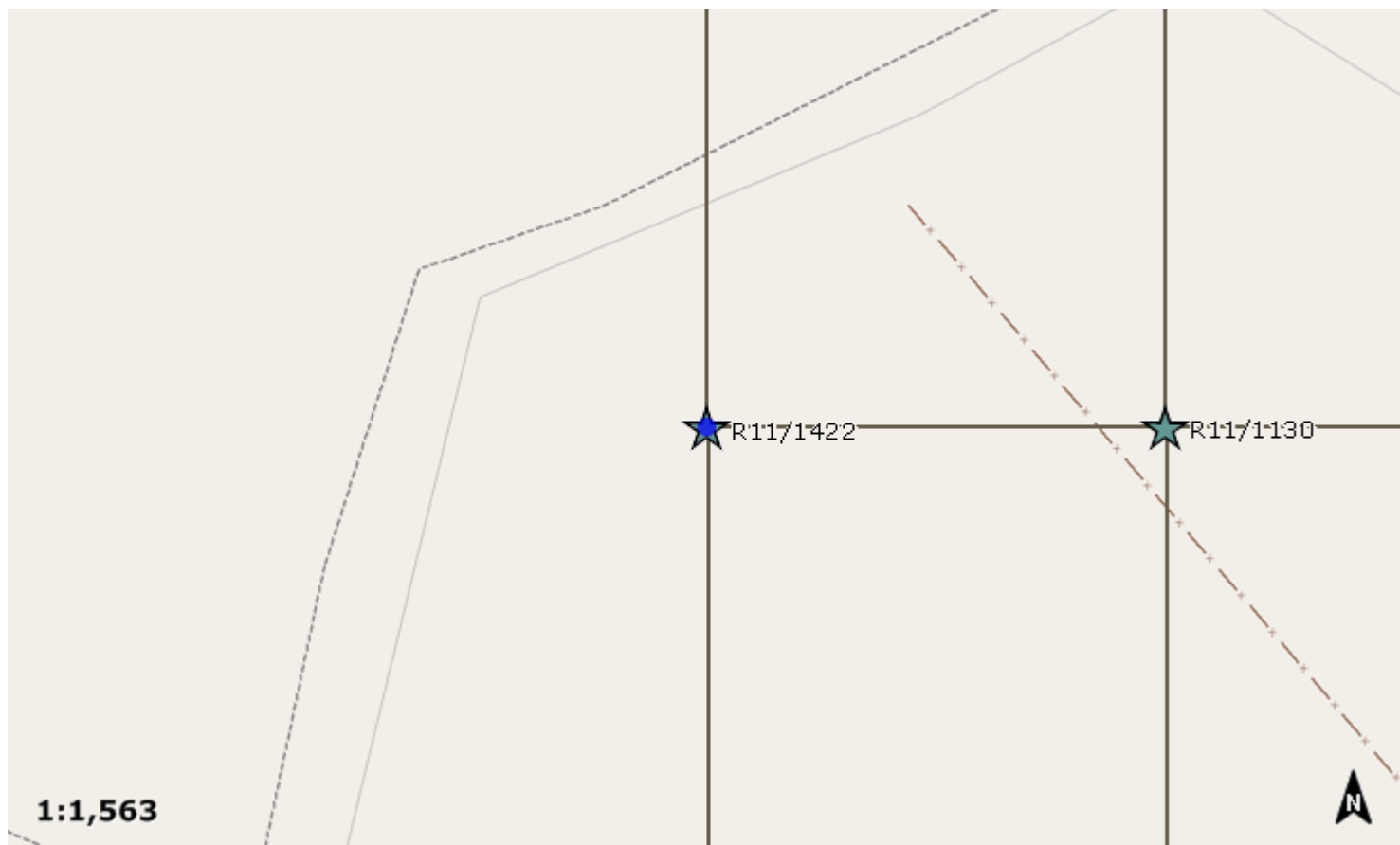
SITE COORDINATES (NZTM) Easting: 1757287

Northing: 5909003

Source: CINZAS

IMPERIAL SITE NUMBER:

METRIC SITE NUMBER: R11/1422



Finding aids to the location of the site

Brief description

MIDDEN

Recorded features

Midden

Other sites associated with this site



Site Record Form

NZAA SITE NUMBER: R11/1423

SITE TYPE: Maori horticulture

SITE NAME(s):

DATE RECORDED:

SITE COORDINATES (NZTM) Easting: 1756986

Northing: 5909803

Source: CINZAS

IMPERIAL SITE NUMBER:

METRIC SITE NUMBER: R11/1423



Finding aids to the location of the site

Brief description

STONE HEAPS

Recorded features

Stone heap/ mound

Other sites associated with this site

SITE RECORD INVENTORY	NZAA SITE NUMBER: R11/1423
------------------------------	-----------------------------------

Observations about this site made in

Author	Year	Title	Publication Details
--------	------	-------	---------------------

Supporting documentation held in ArchSite

NEW ZEALAND ARCHAEOLOGICAL ASSOCIATION SITE RECORD FORM (METRIC) Metric map number: R11 Metric map name: Auckland Metric map edition: 1	NZAA METRIC SITE NUMBER: R11/1423 DATE VISITED: 20 April 1994 SITE TYPE: Stone heaps SITE NAME: MAORI: OTHER:												
Grid Reference Easting <input type="text" value="26"/> <input type="text" value="6"/> <input type="text" value="7"/> <input type="text" value="4"/> <input type="text" value="5"/> Northing <input type="text" value="6"/> <input type="text" value="4"/> <input type="text" value="7"/> <input type="text" value="1"/> <input type="text" value="5"/> <input type="text" value="5"/>													
1. Aids to relocation of site (<i>attach a sketch map</i>): Ambury Park, Mangere. In Education Board Paddock 100 m north east of gate into paddock.													
2. State of site and possible future damage: Disturbed													
3. Description of site (<i>Supply full details, history, local environment, references, sketches, etc. If extra sheets are attached, include a summary here</i>): Site consists of 2 stone heaps on top of the lava flow: 1. 3 x 1.5 2. 1.5 x 1.5													
4. Owner: Auckland Regional Council Address:	Tenant/Manager: Address:												
5. Nature of information (<i>hearsay, brief or extended visit, etc.</i>): Brief visit Photographs (<i>reference numbers</i>): Aerial photographs (<i>reference numbers, and clarity of site</i>):													
6. Reported by: B.Sewell Address: DOC Auckland	Filekeeper: Date:												
7. New Zealand Historic Places Trust (for office use)													
<table style="width:100%; border: none;"> <tr> <td style="width:30%; text-align: center;"><input type="checkbox"/></td> <td>Type of site</td> <td style="width:30%; text-align: center;"><input type="checkbox"/></td> <td>present condition and future danger of destruction</td> </tr> <tr> <td style="text-align: center;"><input type="checkbox"/></td> <td>Local environment today</td> <td style="text-align: center;"><input type="checkbox"/></td> <td>Local body</td> </tr> <tr> <td style="text-align: center;"><input type="checkbox"/></td> <td>Land classification</td> <td></td> <td></td> </tr> </table>	<input type="checkbox"/>	Type of site	<input type="checkbox"/>	present condition and future danger of destruction	<input type="checkbox"/>	Local environment today	<input type="checkbox"/>	Local body	<input type="checkbox"/>	Land classification			
<input type="checkbox"/>	Type of site	<input type="checkbox"/>	present condition and future danger of destruction										
<input type="checkbox"/>	Local environment today	<input type="checkbox"/>	Local body										
<input type="checkbox"/>	Land classification												



Site Record Form

NZAA SITE NUMBER: R11/1424

SITE TYPE: Maori horticulture

SITE NAME(s):

DATE RECORDED:

SITE COORDINATES (NZTM) Easting: 1756986

Northing: 5909803

Source: CINZAS

IMPERIAL SITE NUMBER:

METRIC SITE NUMBER: R11/1424



Finding aids to the location of the site

Brief description

STONE HEAPS

Recorded features

Stone heap/ mound

Other sites associated with this site

SITE RECORD INVENTORY

NZAA SITE NUMBER: R11/1424

Observations about this site made in

Author	Year	Title	Publication Details
--------	------	-------	---------------------

Supporting documentation held in ArchSite

NEW ZEALAND ARCHAEOLOGICAL ASSOCIATION SITE RECORD FORM (METRIC) Metric map number: R11 Metric map name: Auckland Metric map edition: 1	NZAA METRIC SITE NUMBER: R11/1424 DATE VISITED: 20 April 1994 SITE TYPE: Depression, stone heaps SITE NAME: MAORI OTHER:										
Grid Reference Easting <input type="text" value="6"/> <input type="text" value="7"/> <input type="text" value="4"/> <input type="text" value="5"/>	Northing <input type="text" value="6"/> <input type="text" value="7"/> <input type="text" value="1"/> <input type="text" value="5"/> <input type="text" value="2"/>										
1. Aids to relocation of site (<i>attach a sketch map</i>): Ambury Park, Mangere in Education Board Paddock. 25 m from the eastern boundary wall. Acmena tree growing out of depression.											
2. State of site and possible future damage: A lot of surface rubbish in area.											
3. Description of site (<i>Supply full details, history, local environment, references, sketches, etc. If extra sheets are attached, include a summary here</i>): Site consists of circular depression 2 m in diameter with acmena tree growing out of depression. Close by are what appear to be the remains of two stone heaps.											
4. Owner: Auckland Regional Council Address:	Tenant/Manager: Address:										
5. Nature of information (<i>hearsay, brief or extended visit, etc.</i>): Brief visit Photographs (<i>reference numbers</i>): Aerial photographs (<i>reference numbers, and clarity of site</i>):											
6. Reported by: B.Sewell Address: DOC Auckland	Filekeeper: Date: 20 April 1994										
7. New Zealand Historic Places Trust (for office use)											
<table border="1"> <tr><td><input type="checkbox"/></td><td>Type of site</td></tr> <tr><td><input type="checkbox"/></td><td>Local environment today</td></tr> <tr><td><input type="checkbox"/></td><td>Land classification</td></tr> </table>	<input type="checkbox"/>	Type of site	<input type="checkbox"/>	Local environment today	<input type="checkbox"/>	Land classification	<table border="1"> <tr><td><input type="checkbox"/></td><td>present condition and future danger of destruction</td></tr> <tr><td><input type="checkbox"/></td><td>Local body</td></tr> </table>	<input type="checkbox"/>	present condition and future danger of destruction	<input type="checkbox"/>	Local body
<input type="checkbox"/>	Type of site										
<input type="checkbox"/>	Local environment today										
<input type="checkbox"/>	Land classification										
<input type="checkbox"/>	present condition and future danger of destruction										
<input type="checkbox"/>	Local body										





Site Record Form

NZAA SITE NUMBER: R11/2304

SITE TYPE: Midden/Oven

SITE NAME(s):

DATE RECORDED:

SITE COORDINATES (NZTM) Easting: 1757076

Northing: 5909563

Source: CINZAS

IMPERIAL SITE NUMBER:

METRIC SITE NUMBER: R11/2304



Finding aids to the location of the site

Brief description

MIDDEN

Recorded features

Midden

Other sites associated with this site

Observations about this site made in

Author	Year	Title	Publication Details
--------	------	-------	---------------------

Supporting documentation held in ArchSite

NEW ZEALAND ARCHAEOLOGICAL ASSOCIATION CHI COMPUTER NUMBER: 14774
SITE RECORD FORM (NZMS260) NZAA METRIC SITE NUMBER: R11/2304

NZMS 260 map number:	R11	DATE VISITED:	11 June 2004
NZMS 260 map name:	Auckland	SITE TYPE:	MIDDEN
NZMS 260 map edition:	Edition 1 1981	SITE NAME:	

Grid References: **Easting:** 2667499 **Northing:** 6471267

1. Aids to relocation of site (*attach a sketch map*):

Ambury Regional Park; Mangere; Manukau City

2. State of Site and possible future damage:

The site is in poor - average condition. Midden is exposed on the surface in a stock trampled area adjacent to a fenced planting area. As the planting area provides shelter the site will continue to be eroded by stock erosion.

3. Description of site (*Supply full details, history, local environment, references, sketches, etc. If extra sheets are attached include a summary here*)

Midden is visible on the eastern side of a fairly well established, fenced, native planting area in the middle of Ambury Number 1, 2 and 3 paddocks. A patch of midden is exposed on the surface and over a basalt outcrop over an area that measures approximately 3m x 3m. Midden contains predominantly crushed and whole cockle with scallop.

4. Owner: Auckland Regional Council **Tenant/Manager:**

Address: Private Bag 92012 Newton AUCKLAND **Address:**

5. Nature of Information (*hearsay, brief or extended visit, etc.*) Brief visit

Aerial Photographs (*reference numbers, and clarity of site*)

Photographs (*reference numbers, and where they are held*)

6. Reported by: Vanessa Tanner 11/06/2004 **Filekeeper:** Vanessa Tanner

Address: C/- Auckland Regional Council
Private Bag 92 012
AUCKLAND

Date:

20 OCT 2004

7. Keywords: MIDDEN

8. New Zealand Register of Archaeological Sites (*for office use*)


NZHPT Site Field Code

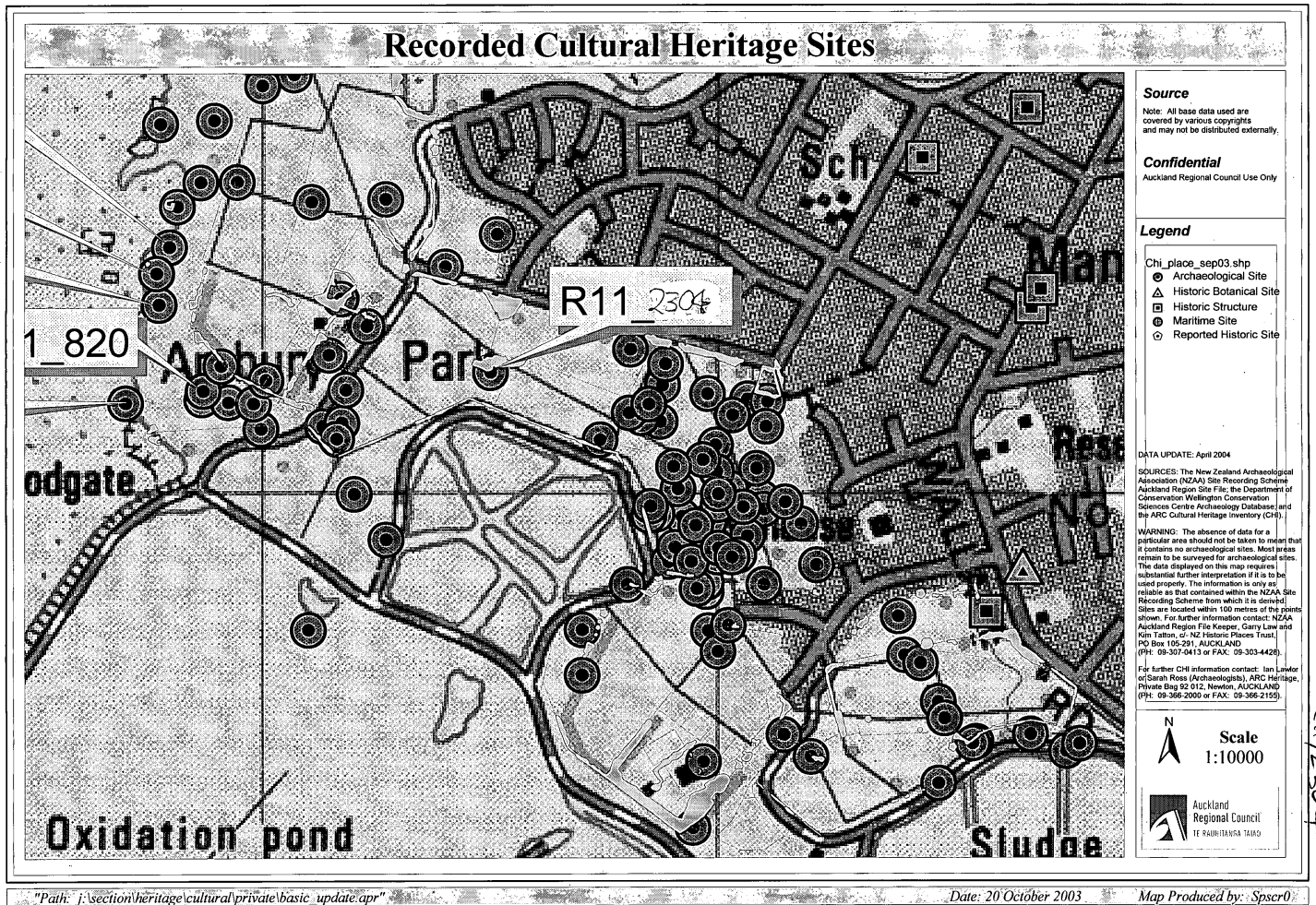
Latitude S

<input type="text" value="14A"/>	Type of site
<input type="text"/>	Local environment today
<input type="text" value="AH"/>	Land classification

Longitude E

<input type="text" value="2B"/>	Present condition and future danger of destruction
<input type="text"/>	Security code
<input type="text" value="M&A"/>	Local body





NEW ZEALAND ARCHAEOLOGICAL ASSOCIATION

CHI COMPUTER NUMBER:

14774

SITE RECORD FORM (NZMS260) NZAA METRIC SITE NUMBER:

R11 / 2304

NZMS 260 map number: R11 DATE VISITED: 11 June 2004
 NZMS 260 map name: Auckland SITE TYPE: MIDDEN
 NZMS 260 map edition: Edition 1 1981 SITE NAME:

Grid References: **Easting:** 2667499 **Northing:** 6471267

1. Aids to relocation of site (attach a sketch map):

Ambury Regional Park; Mangere; Manukau City

2. State of Site and possible future damage:

The site is in poor - average condition. Midden is exposed on the surface in a stock trampled area adjacent to a fenced planting area. As the planting area provides shelter the site will continue to be eroded by stock erosion.

3. Description of site (Supply full details, history, local environment, references, sketches, etc. If extra sheets are attached include a summary here)

Midden is visible on the eastern side of a fairly well established, fenced, native planting area in the middle of Ambury Number 1, 2 and 3 paddocks. A patch of midden is exposed on the surface and over a basalt outcrop over an area that measures approximately 3m x 3m. Midden contains predominantly crushed and whole cockle with scallop.

4. Owner: Auckland Regional Council Tenant/Manager:

Address: Private Bag 92012 Newton AUCKLAND **Address:**

5. Nature of Information (hearsay, brief or extended visit, etc.) Brief visit

Aerial Photographs (reference numbers, and clarity of site)

Photographs (reference numbers, and where they are held)

6. Reported by: Vanessa Tanner 11/06/2004 Filekeeper: Vanessa Tanner

Address: C/- Auckland Regional Council
 Private Bag 92 012
 AUCKLAND

Date:

20 OCT 2004

7. Keywords: MIDDEN

8. New Zealand Register of Archaeological Sites (for office use)

NZHPT Site Field Code

Latitude S

Type of site
 Local environment today
 Land classification

Longitude E

Present condition and future danger of destruction
 Security code
 Local body

